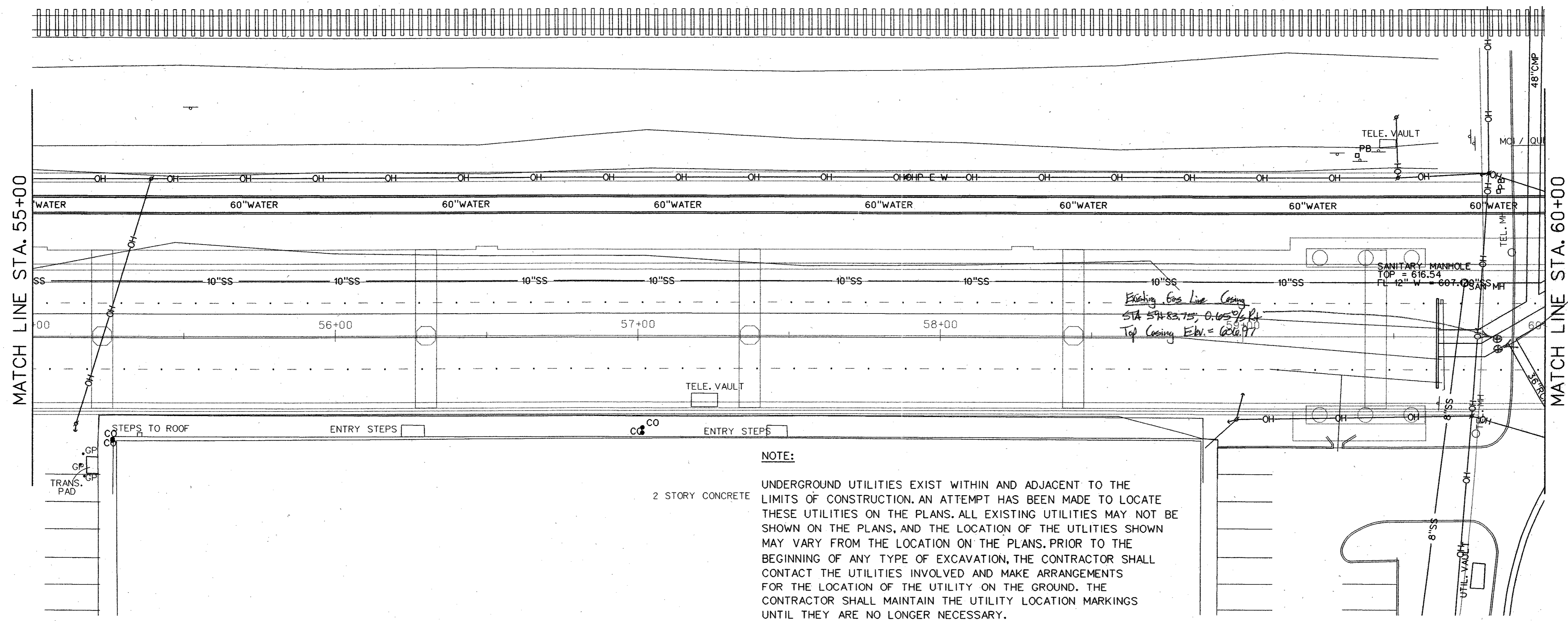
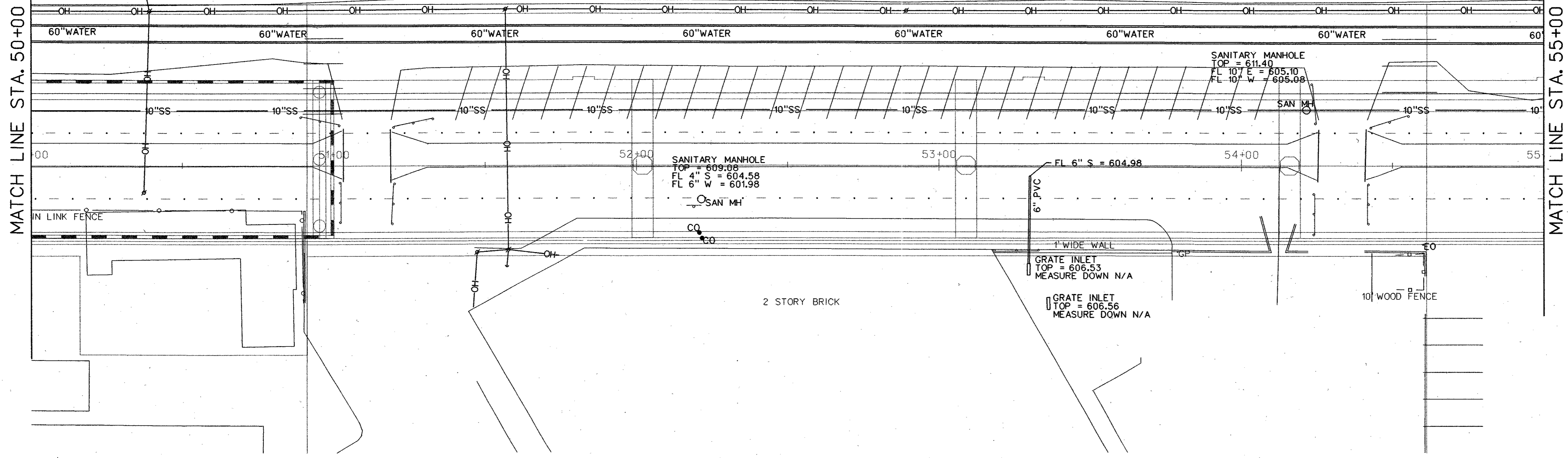



**LEGEND**

- OH — OVERHEAD LINES
- CO SANITARY SEWER CLEANOUT
- FH FIRE HYDRANT
- W WV WATER VALVE
- ⊗ WM WATER METER
- ⊗ GM GAS METER



Existing Gas Line Casing  
STA 57+83.80; 4.70% R/L  
Top Casing Elev. = 626.97



**NOTE:**  
UNDERGROUND UTILITIES EXIST WITHIN AND ADJACENT TO THE LIMITS OF CONSTRUCTION. AN ATTEMPT HAS BEEN MADE TO LOCATE THESE UTILITIES ON THE PLANS. ALL EXISTING UTILITIES MAY NOT BE SHOWN ON THE PLANS, AND THE LOCATION OF THE UTILITIES SHOWN MAY VARY FROM THE LOCATION ON THE PLANS. PRIOR TO THE BEGINNING OF ANY TYPE OF EXCAVATION, THE CONTRACTOR SHALL CONTACT THE UTILITIES INVOLVED AND MAKE ARRANGEMENTS FOR THE LOCATION OF THE UTILITY ON THE GROUND. THE CONTRACTOR SHALL MAINTAIN THE UTILITY LOCATION MARKINGS UNTIL THEY ARE NO LONGER NECESSARY.

NO.	DATE	REVISION	APPROV.	184
<b>HNTB</b> ARCHITECTS ENGINEERS PLANNERS The HNTB Companies				
<b>ARAPAHO ROAD - PHASE III</b>				
SURVEYOR BOULEVARD TO ADDISON ROAD				
EXISTING UTILITY PLAN				
STA 50+00 TO 60+00				
TOWN OF ADDISON, TEXAS				
Design JSN	Drawn GFS	DATE	SCALE	PROJECT NO. SHEET NO.
Check JDH	Check JSN	APRIL 04	1" = 20'	25768 U-3

29-JUN-2004 13:03  
G:\25768-ph3\h1\Cds\3ut03.dgn