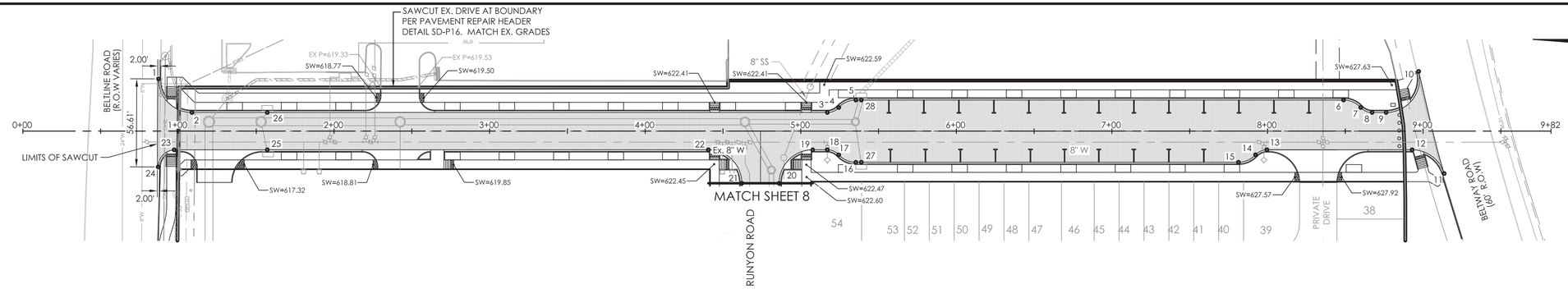

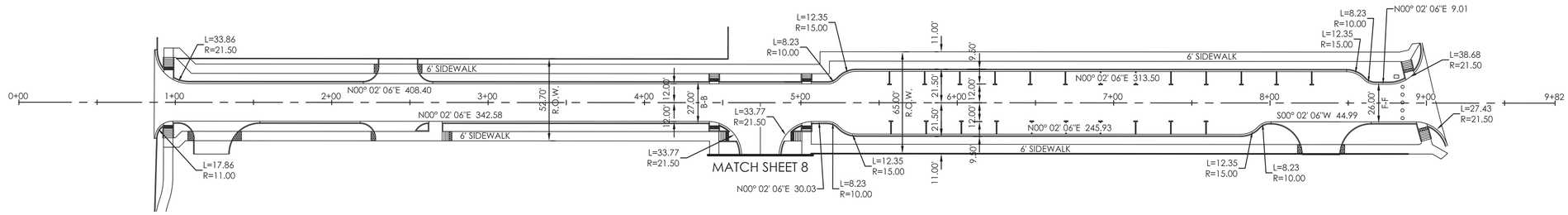

HORIZ. SCALE: 1"=40'
VERT. SCALE: 1"=4'

Point	Station	Offset	Side	TP Elevation
1	0+87.18	33.59	Lt.	Match Ex.
2	1+08.68	12.00	Lt.	Match Ex.
3	5+17.07	12.00	Lt.	621.79
4	5+24.40	15.20	Lt.	621.70
5	5+35.40	20.00	Lt.	621.61
6	8+48.90	20.00	Lt.	626.85
7	8+59.90	15.20	Lt.	627.06
8	8+67.23	12.00	Lt.	627.18
9	8+76.25	12.00	Lt.	627.21
10	8+97.19	38.37	Lt.	Match Ex.
11	9+13.54	27.24	Rt.	Match Ex.
12	8+92.97	12.00	Rt.	Match Ex.
13	7+99.66	12.00	Rt.	626.27
14	7+92.33	15.20	Rt.	626.05
15	7+81.33	20.00	Rt.	625.73
16	5+35.40	20.00	Rt.	621.61
17	5+24.40	15.20	Rt.	621.70
18	5+17.07	12.00	Rt.	621.79
19	5+07.62	12.00	Rt.	621.82
20	4+86.12	33.50	Rt.	621.82
21	4+62.12	33.50	Rt.	621.82
22	4+40.62	12.00	Rt.	621.82
23	0+97.28	12.00	Rt.	Match Ex.
24	0+85.71	22.70	Rt.	Match Ex.
25	1+57.12	12.00	Rt.	617.06
26	1+57.12	12.00	Lt.	617.06
27	5+38.90	20.00	Rt.	621.62
28	5+38.90	20.00	Lt.	621.62

ONE-CALL NOTIFICATION SYSTEM
CALL BEFORE YOU DIG
1-800-545-6005
OR OTHER UTILITY LOCATING SERVICES AT LEAST 48 HOURS PRIOR TO CONSTRUCTION ACTIVITIES.

PAVING LEGEND

- SANITARY SEWER AND MANHOLE
- SANITARY SEWER AND CLEANOUT
- EXISTING SANITARY SEWER AND MANHOLE
- PROPOSED FIRE HYDRANT ASSEMBLY
- PROPOSED WATERLINE WITH GATE VALVE AND BOX WITH 10' W.L.E.
- EXISTING WATERLINE WITH GATE VALVE AND BOX
- PROPOSED STORM SEWER WITH MANHOLE AND INLETS
- PROPOSED PRIVATE STORM SEWER
- EXISTING STORM SEWER AND MANHOLE
- EXISTING INLET
- PROPOSED TREE WELL
- 2'x6' TRUNCATED DOME PANEL
- LIMITS OF PARABOLIC PAVEMENT CROWN
- AREA OF NON-STANDARD PARABOLIC PAVEMENT CROWN

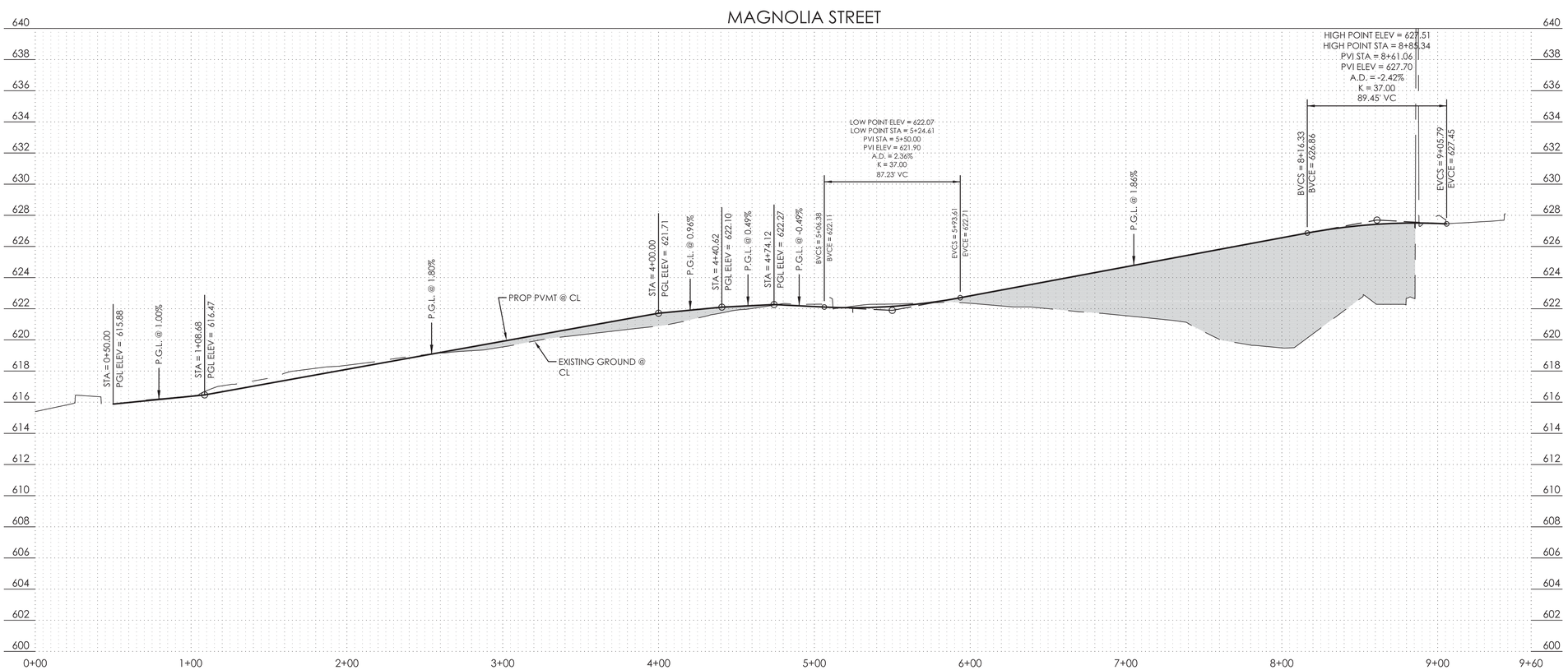

STATE OF TEXAS
CARMEN D. PEARSON
95885
LICENSED PROFESSIONAL ENGINEER
2018/04/04

SAWYER ENGINEERING, LLC
TBPE FIRM NUMBER F-9171

NO.	REVISION	BY	DATE

TOWN OF ADDISON
DALLAS COUNTY, TEXAS

IMPROVEMENT PLANS
ADDISON GROVE

PAVING PLAN & PROFILE - MAGNOLIA STREET

SAWYER ENGINEERING, LLC
TBPE: F-9171
1520 OLIVER STREET
HOUSTON, TEXAS 77007
(832) 553-5948

PROJECT	DESIGN	DRAWN	DATE	FILE	SHEET
	CDP	JDS	MAY 2017		10