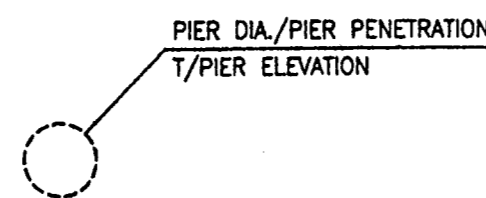

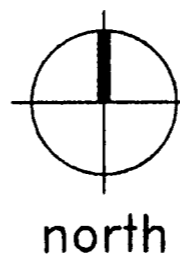


PLAN NOTES:

1. REFER TO SHEET S1.01 FOR STRUCTURAL NOTES AND SCHEDULES.
2. REFER TO SHEET S3.01 FOR TYPICAL FOUNDATION DETAILS.
3. PIERS ARE CENTERED ON GRADE BEAMS, UNLESS NOTED OTHERWISE.
4. T/CONC. = TOP OF CONCRETE ELEVATION. T/CONC. SHALL BE 100'-0", UNLESS NOTED OTHERWISE. REFER TO CIVIL/SITE PLAN FOR DATUM ELEVATION.
5. SLAB ON GRADE SHALL BE 4" CONCRETE SLAB OVER SUBGRADE PREPARED PER FOUNDATION NOTES. REINFORCE SLAB WITH #3 @ 18" O.C. EACH WAY, UNLESS NOTED OTHERWISE.
6. POST COLUMNS TO BE ATTACHED TO FOUNDATION WITH SIMPSON TYPE AB CONNECTOR.
7. PIERS ARE NOTED THUS ON PLAN:
PIER DIA./PIER PENETRATION
T/PIER ELEVATION



FOUNDATION PLAN
SCALE: 1/4"=1'-0"



THE SEAL APPEARING ON THIS DOCUMENT WAS AUTHORIZED BY
R. TRENT PERKINS, P.E. 84284
ON
27 JULY 00

THIS DOCUMENT IS THE RENDERING OF A PROFESSIONAL SERVICE, THE ESSENCE OF WHICH IS THE PROVIDING OF ADVICE, JUDGEMENT, OPINION, OR SIMILAR PROFESSIONAL SKILL.

P P O
Parkin • Perkins • Olsen
Consulting Engineering, Inc.
12970 Pandora Drive Suite 300
Dallas, Texas 75238
Tel 214.221.2220 • Fax 214.221.2252
Project No. 38018

R-F
ROGERS - FORD
ARCHITECTURE - INTERIOR DESIGN
2614 THOMAS AVENUE
DALLAS, TEXAS 75204
TELEPHONE (214) 871-9988
FAX (214) 871-3155

LONE STAR BANK
4650 Beltline Road
Addison, TX
Project # 1804

7-27-2000 PERMIT ISSUE
8-17-2000 ISSUE FOR BID
8-25-2000 ADDENDUM #1

S2.01

FOUNDATION PLAN