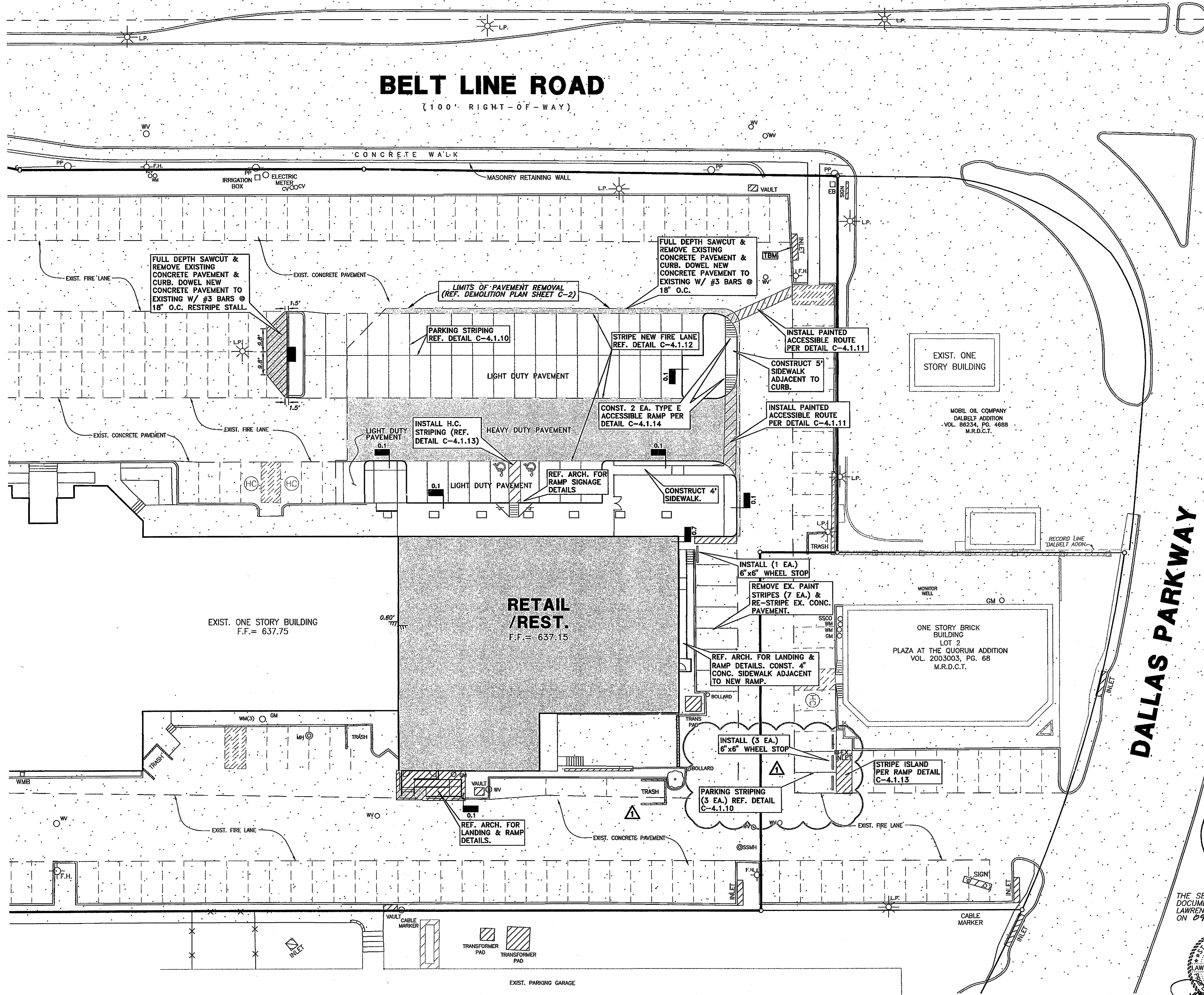
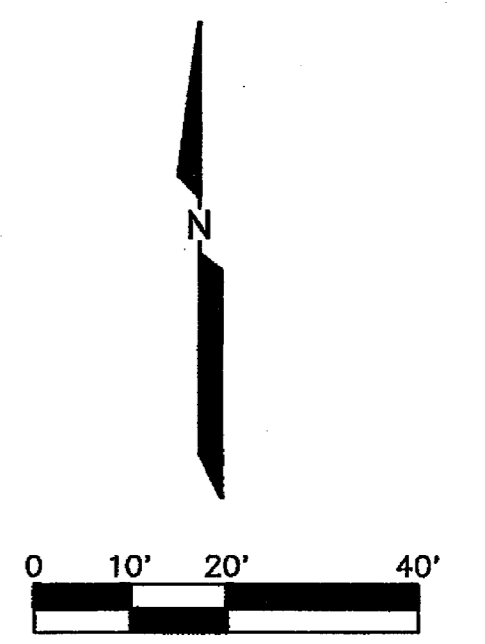


BELT LINE ROAD

(100' RIGHT-OF-WAY)




REF. SHEET C-4.1 FOR PAVING
GENERAL NOTES & DETAILS.

PAVING LEGEND	
	FULL DEPTH SAWCUT & REMOVE EX. PAVEMENT
	LIGHT DUTY 5" - 3,600 PSI REINFORCED CONCRETE PAVEMENT (5 1/4 SACK MIX)
	HEAVY DUTY 6" - 3,600 PSI REINFORCED CONCRETE PAVEMENT (5 1/4 SACK MIX)
	PROPOSED CURB INLET
	SECTION MARK REF. DETAILS SHT. C-4.1

LEGEND	
	EXIST. OVERHEAD UTILITY POLE W/ GUY
	EXIST. UNDERGROUND ELEC. OR TELE.
	EXIST. STORM DRAINAGE INLET
	EXIST. ELECTRICAL TRANSFORMER PAD
	EXIST. UNDERGROUND ELECTRIC
	EXIST. UNDERGROUND TELEPHONE/CABLE
	EXIST. LIGHT POLE
	PROP. SANITARY SEWER (S.S.)
	PROP. SANITARY SEWER (S.S.)
	EXIST. S.S. MH.
	PROP. S.S. MH.
	EXIST. WATER (WTR.)
	PROP. WATER (WTR.)
	WATER METER (W.M.)
	GATE VALVE
	EXIST. FIRE HYDRANT
	PROP. FIRE HYDRANT
	EXIST. STORM SEWER
	PROP. STORM SEWER
	WATER EASEMENT
	SANITARY SEWER EASEMENT
	DRAINAGE EASEMENT
	UTILITY EASEMENT

PROJECT NOTE:
REMOVAL OF CONCRETE PAVEMENT
TO INCLUDE STORM DRAINAGE WORK
SHALL NOT COMMENCE PRIOR TO
JANUARY 10, 2011

BENCH MARK NOTE:
SITE BENCH MARK: STORM SEWER INLET RIM LOCATED AT THE NORTHEAST
CORNER OF SUBJECT PROPERTY. ELEVATION = 634.44'



THE SEAL APPEARING ON THIS
DOCUMENT WAS AUTHORIZED BY
LAWRENCE A. CATES, P.E. 41838
ON 09.03.10



PAVING PLAN						
ADDISON WALK						
LOT 1 - PLAZA AT THE QUORUM						
THE TOWN OF ADDISON, TEXAS						
LCA		Lawrence A. Cates & Associates, LLP		14800 Quorum Drive, Suite 200 Dallas, Texas 75254 Office: 972-985-2272 Fax: 972-989-1627 TSP# 15-3751		
DESIGN	DRAWN	DATE	SCALE	NOTES	FILE	NO.
LCA	CAC/HDS	9.03.10	1"=20'	D.P.	010-001 PAVING	C-4.0

R:\DWG\910\04\01\DWG\910\04\01_PAVING PLAN.dwg, Layout1, 8/20/2010 2:02:38 PM, chhs