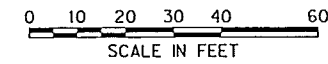
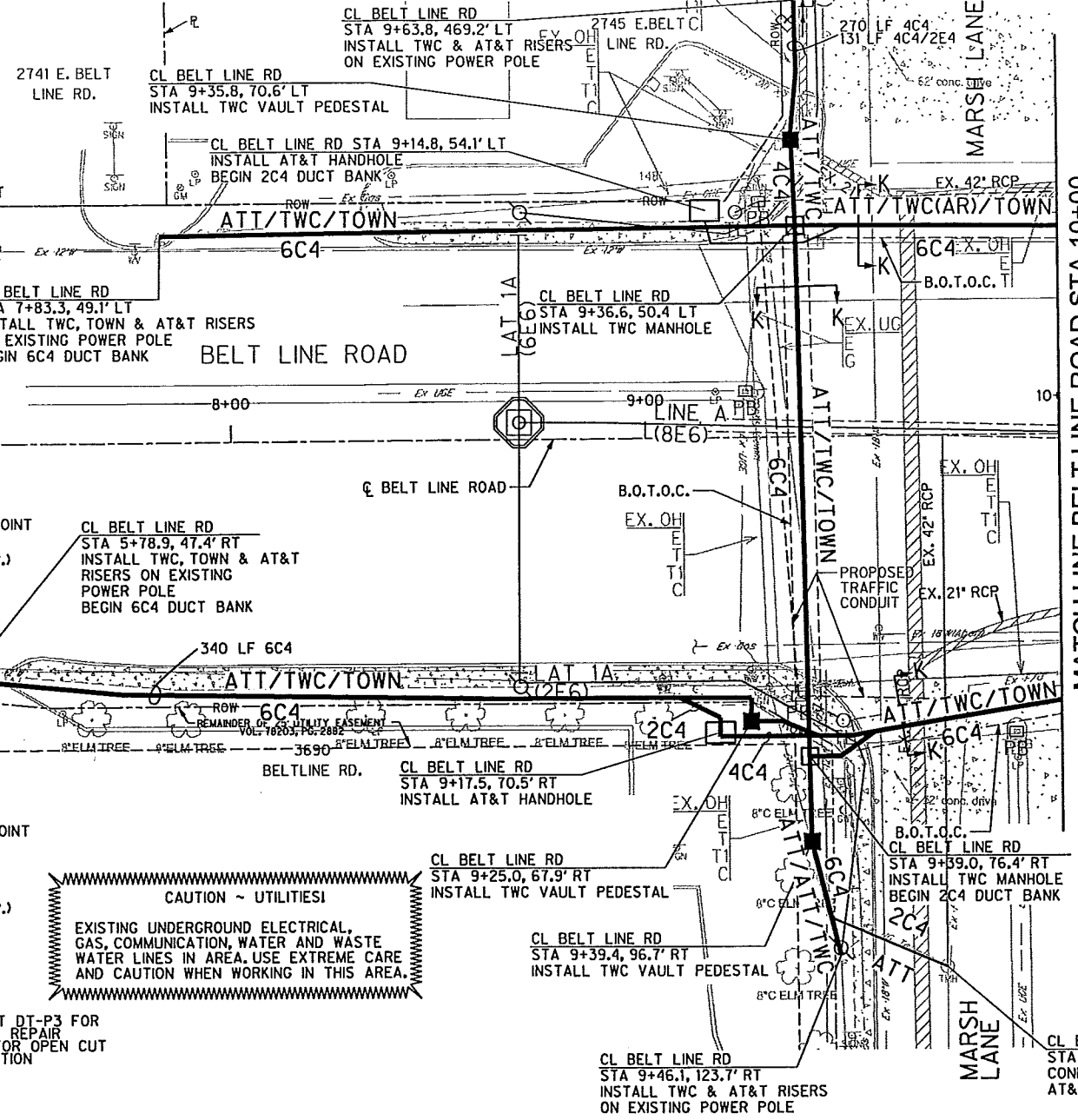
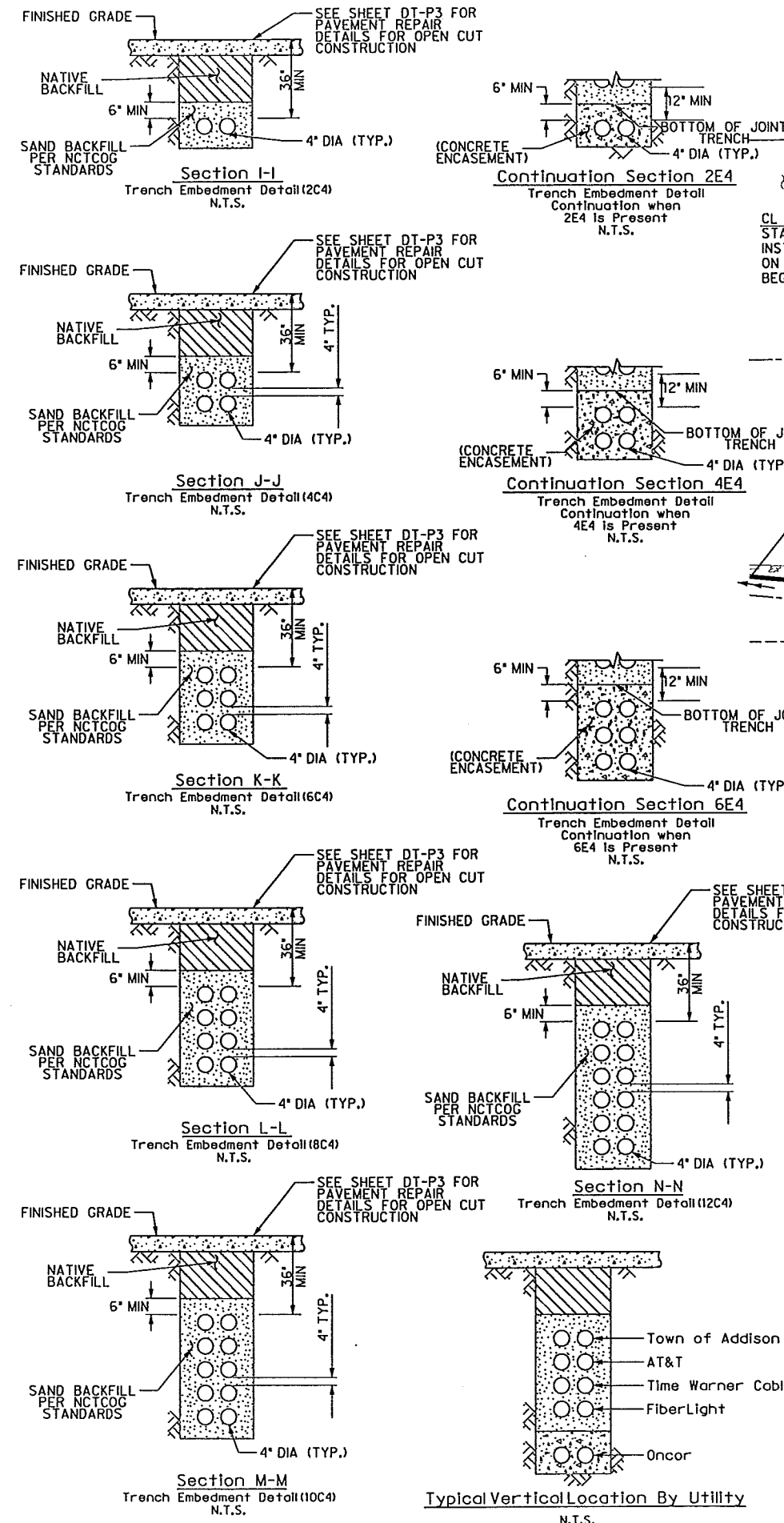


USER: ah1299
 OFFICE: RCH
 PROJECT #: 29350
 FILE: 29350 TEL 00.dgn
 TIME: 2:49:57 PM
 DATE: 3/25/2014

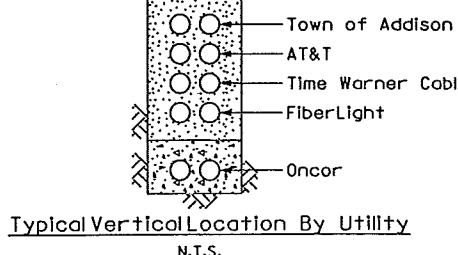
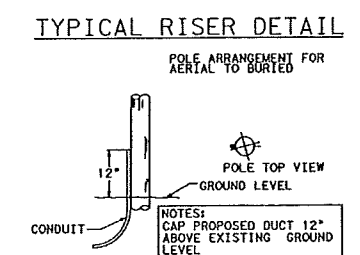
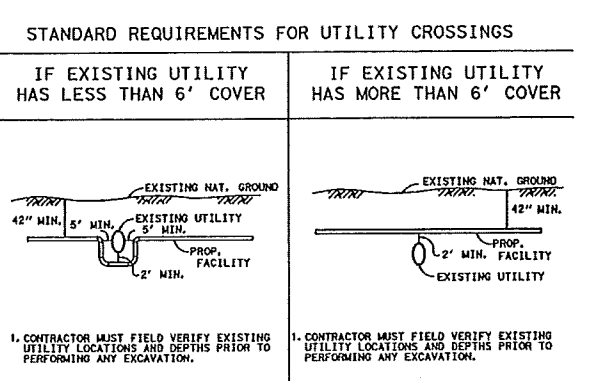
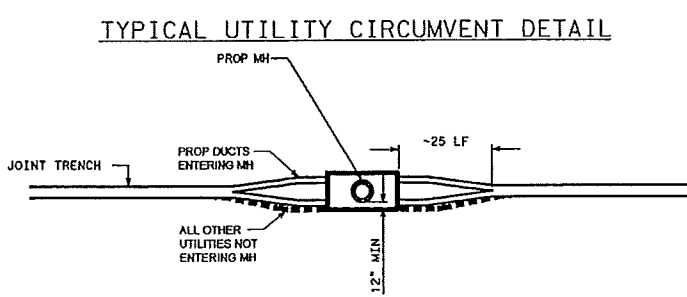
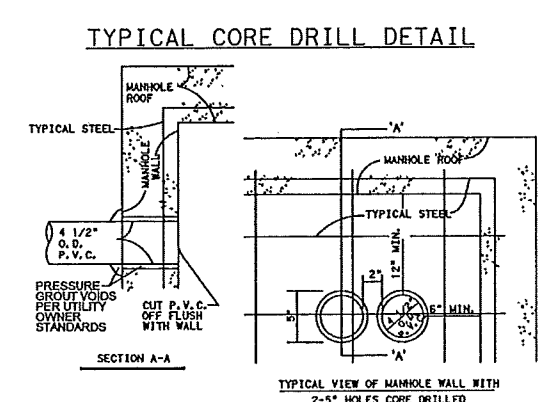


EXISTING UTILITY LOCATIONS SHOWN ARE SCHEMATIC IN NATURE AND MAY NOT ACCURATELY REFLECT THE SIZE AND LOCATION OF EACH PARTICULAR UTILITY. SOME UTILITY LINES MAY NOT BE SHOWN. CONTRACTOR SHALL ASSUME RESPONSIBILITY FOR ACTUAL FIELD LOCATION AND PROTECTION OF ALL EXISTING UTILITIES WHETHER SHOWN OR NOT. CONTRACTOR SHALL ALSO ASSUME RESPONSIBILITY FOR REPAIRS TO EXISTING UTILITIES, WHETHER SHOWN OR NOT, DAMAGED BY CONTRACTOR'S ACTIVITIES. DIFFERENCES IN HORIZONTAL OR VERTICAL LOCATION OF EXISTING UTILITIES SHALL NOT BE A BASIS FOR ADDITIONAL COMPENSATION. CALL 1-800-344-8377 TWO WORKING DAYS PRIOR TO CONSTRUCTION FOR ONSITE LOCATIONS.

- LEGEND**
- ONCOR SEE ONCOR DUCT BANK PLAN SHEETS FOR ONCOR LOAD CABLES TO BE LOCATED IN JOINT TRENCH.
 - ATT PROPOSED AT&T TELEPHONE LINE (2- 4" PVC)
 - ATT(FO) PROPOSED AT&T FIBER OPTIC LINE (2- 4" PVC)
 - FL PROPOSED FIBERLIGHT LINE (2- 4" PVC)
 - TWC PROPOSED TIME WARNER CABLE LINE REQUIRED TO REPLACE EXISTING TIME WARNER CABLE (2-4" PVC)
 - TWC(AR) ADDITIONAL REQUESTED PROPOSED TIME WARNER CABLE LINE (2-4" PVC)
 - TOWN PROPOSED TOWN OF ADDISON LINE (2-4" PVC)
 - PROPOSED TIME WARNER PULL BOX
 - PROPOSED TIME WARNER PEDESTAL/VAULT
 - PROPOSED AT&T HANDHOLE
 - PROPOSED FIBERLIGHT HANDHOLE
 - ATT/TWC/FL/ONCOR PROPOSED AT&T, TIME WARNER CABLE ONCOR AND FIBERLIGHT LINE IN JOINT TRENCH
 - BY OTHER THAN OPEN CUT
 - B.O.T.O.C.



CAUTION - UTILITIES!
 EXISTING UNDERGROUND ELECTRICAL, GAS, COMMUNICATION, WATER AND WASTE WATER LINES IN AREA. USE EXTREME CARE AND CAUTION WHEN WORKING IN THIS AREA.



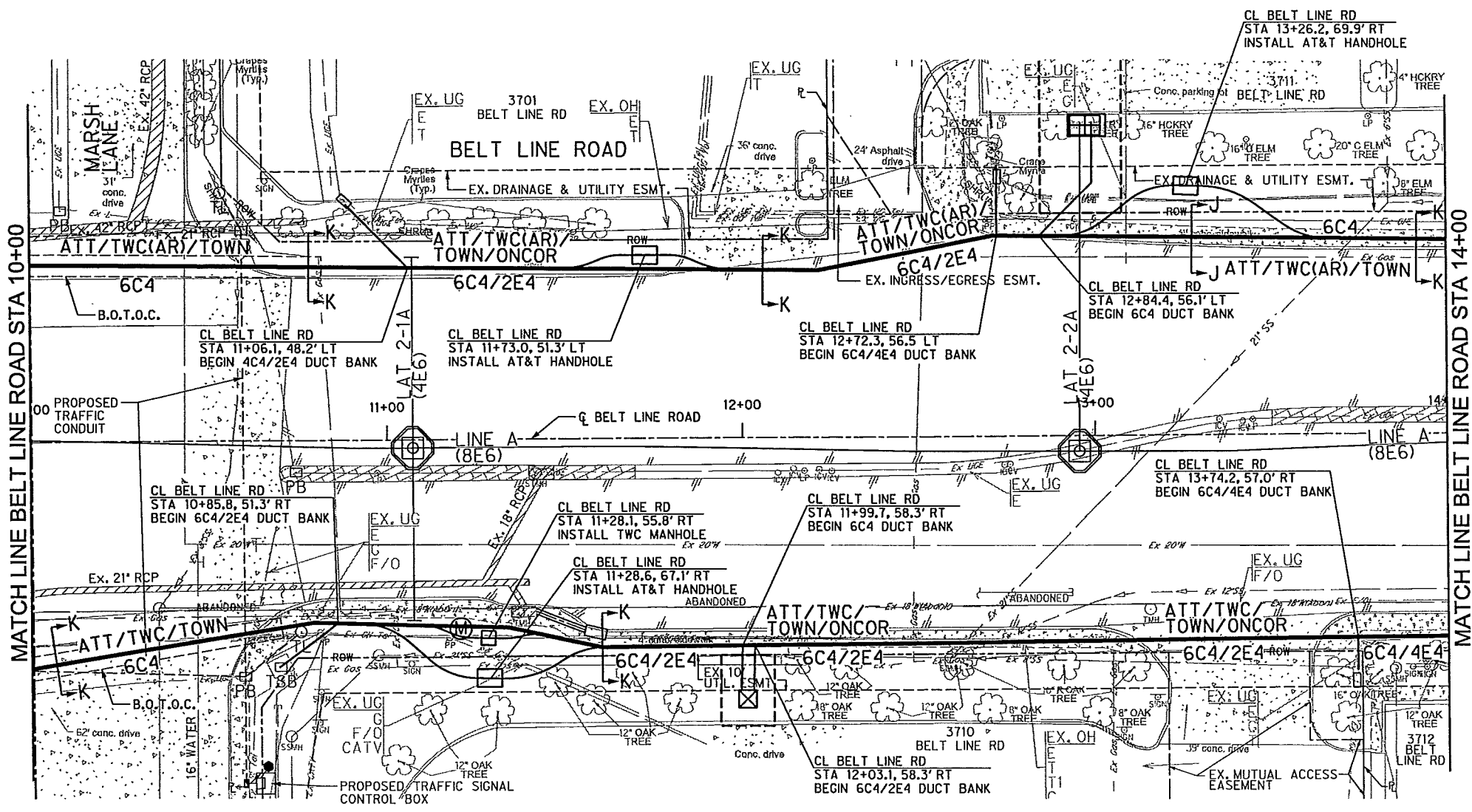
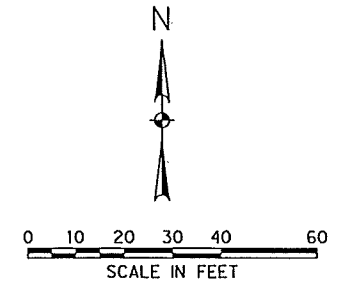
Signature of Registrant: *Gable Bartellemy* Date: P.E. 3-25-14

FIRM REGISTRATION NUMBER: 312

NO.	REVISION	BY	DATE
TOWN OF ADDISON DALLAS COUNTY, TEXAS BELT LINE ROAD UNDERGROUND ELECTRICAL TELECOM RELOCATION PLAN BELT LINE RD BEGIN TO STA 10+00			
1201 NORTH BOWSER ROAD, RICHARDSON, TEXAS 75081-2275 TEL (214) 346-6200 FAX (214) 739-0095			
PROJECT	DESIGN	DRAWN	DATE
29350	HALFF	HALFF	MAR. 2014
FILE	SHEET		
29350 TEL 00	TEL-0		

SHEET 106 OF 235

EXISTING UTILITY LOCATIONS SHOWN ARE SCHEMATIC IN NATURE AND MAY NOT ACCURATELY REFLECT THE SIZE AND LOCATION OF EACH PARTICULAR UTILITY. SOME UTILITY LINES MAY NOT BE SHOWN. CONTRACTOR SHALL ASSUME RESPONSIBILITY FOR ACTUAL FIELD LOCATION AND PROTECTION OF ALL EXISTING UTILITIES WHETHER SHOWN OR NOT. CONTRACTOR SHALL ALSO ASSUME RESPONSIBILITY FOR REPAIRS TO EXISTING UTILITIES, WHETHER SHOWN OR NOT, DAMAGED BY CONTRACTOR'S ACTIVITIES. DIFFERENCES IN HORIZONTAL OR VERTICAL LOCATION OF EXISTING UTILITIES SHALL NOT BE A BASIS FOR ADDITIONAL COMPENSATION. CALL 1-800-344-8377 TWO WORKING DAYS PRIOR TO CONSTRUCTION FOR ONSITE LOCATIONS.



- LEGEND**
- ONCOR SEE ONCOR DUCT BANK PLAN SHEETS FOR ONCOR LOAD CABLES TO BE LOCATED IN JOINT TRENCH.
 - ATT PROPOSED AT&T TELEPHONE LINE (2- 4' PVC)
 - ATT(FO) PROPOSED AT&T FIBER OPTIC LINE (2- 4' PVC)
 - FL PROPOSED FIBERLIGHT LINE (2- 4' PVC)
 - TWC PROPOSED TIME WARNER CABLE LINE REQUIRED TO REPLACE EXISTING TIME WARNER CABLE (2-4' PVC)
 - TWC(AR) ADDITIONAL REQUESTED PROPOSED TIME WARNER CABLE LINE (2-4' PVC)
 - TOWN PROPOSED TOWN OF ADDISON LINE (2-4' PVC)
 - PROPOSED TIME WARNER PULL BOX
 - PROPOSED TIME WARNER PEDESTAL/VAULT
 - PROPOSED AT&T HANDHOLE
 - PROPOSED FIBERLIGHT HANDHOLE
 - ATT/TWC/FL/ONCOR PROPOSED AT&T, TIME WARNER CABLE ONCOR AND FIBERLIGHT LINE IN JOINT TRENCH
 - BY OTHER THAN OPEN CUT
 - B.O.T.O.C.

NOTE:
1. ALL LINES TO BE INSTALLED BY OPEN CUT UNLESS OTHERWISE NOTED.

CAUTION - UTILITIES!
EXISTING UNDERGROUND ELECTRICAL, GAS, COMMUNICATION, WATER AND WASTE WATER LINES IN AREA. USE EXTREME CARE AND CAUTION WHEN WORKING IN THIS AREA.

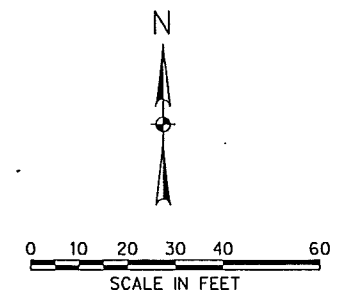


Charles Moran P.E. 3-25-14
Signature of Registrant Date

FIRM REGISTRATION NUMBER: 312

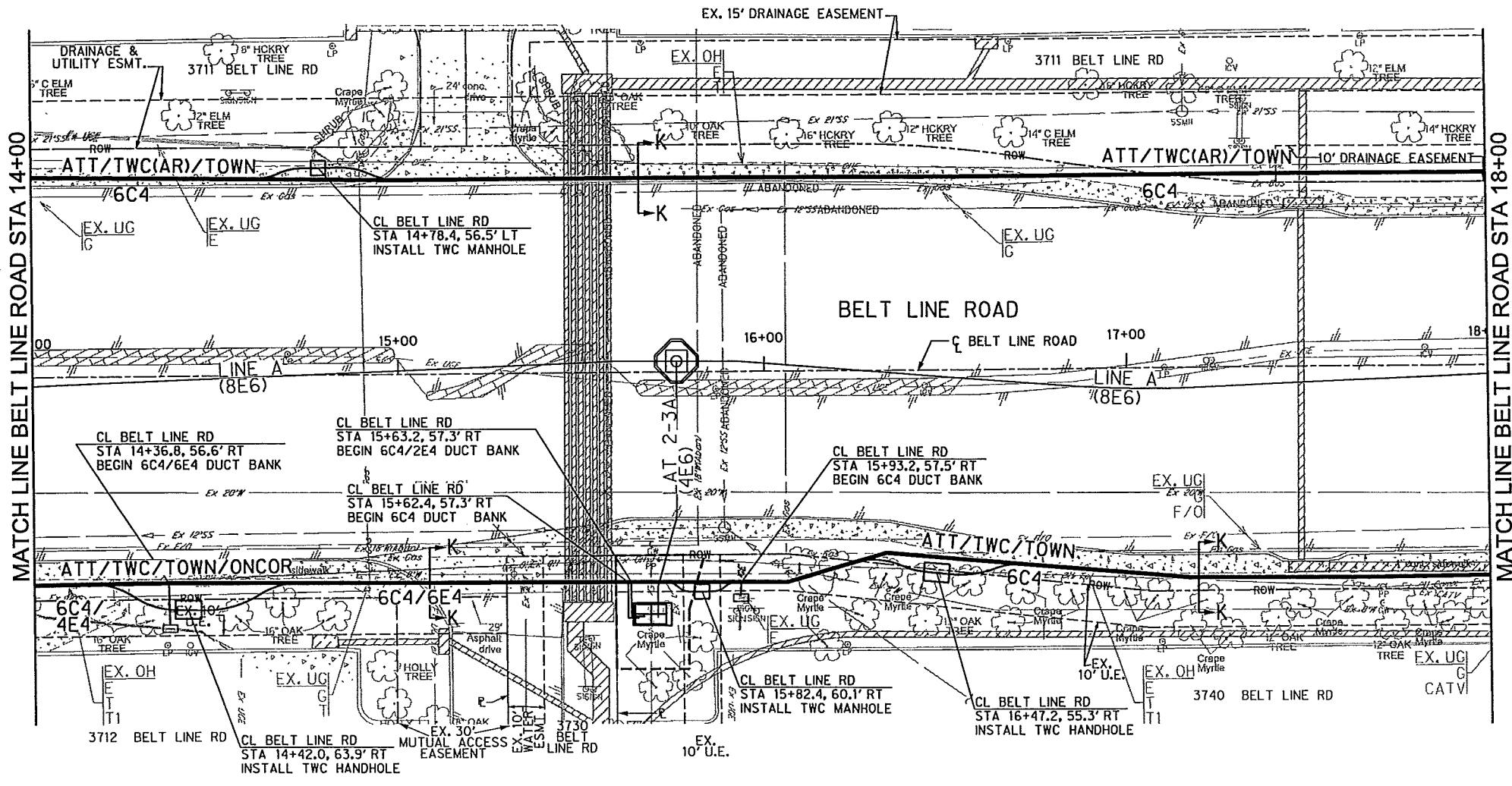
NO.	REVISION	BY	DATE
ADDISON TOWN OF ADDISON DALLAS COUNTY, TEXAS BELT LINE ROAD UNDERGROUND ELECTRICAL TELECOM RELOCATION PLAN BELT LINE RD STA 10+00 TO STA 14+00			
1201 NORTH BOWSER ROAD, RICHARDSON, TEXAS 75081-2275 TEL (214) 346-6200 FAX (214) 739-0095			
PROJECT	DESIGN	DRAWN	DATE
29350	HALFF	HALFF	MAR. 2014
FILE	SHEET		
29350 TEL 01A	TEL-1A		

USER: ah1299
 OFFICE: RCH
 PROJECT: 29350
 FILE: 29350 TEL 01B.dgn
 TIME: 2:50:01 PM
 DATE: 3/25/2014



EXISTING UTILITY LOCATIONS SHOWN ARE SCHEMATIC IN NATURE AND MAY NOT ACCURATELY REFLECT THE SIZE AND LOCATION OF EACH PARTICULAR UTILITY. SOME UTILITY LINES MAY NOT BE SHOWN. CONTRACTOR SHALL ASSUME RESPONSIBILITY FOR ACTUAL FIELD LOCATION AND PROTECTION OF ALL EXISTING UTILITIES WHETHER SHOWN OR NOT. CONTRACTOR SHALL ALSO ASSUME RESPONSIBILITY FOR REPAIRS TO EXISTING UTILITIES, WHETHER SHOWN OR NOT, DAMAGED BY CONTRACTOR'S ACTIVITIES. DIFFERENCES IN HORIZONTAL OR VERTICAL LOCATION OF EXISTING UTILITIES SHALL NOT BE A BASIS FOR ADDITIONAL COMPENSATION. CALL 1-800-344-8377 TWO WORKING DAYS PRIOR TO CONSTRUCTION FOR ONSITE LOCATIONS.

CAUTION - UTILITIES!
 EXISTING UNDERGROUND ELECTRICAL, GAS, COMMUNICATION, WATER AND WASTE WATER LINES IN AREA. USE EXTREME CARE AND CAUTION WHEN WORKING IN THIS AREA.



- LEGEND**
- ONCOR SEE ONCOR DUCT BANK PLAN SHEETS FOR ONCOR LOAD CABLES TO BE LOCATED IN JOINT TRENCH.
 - ATT PROPOSED AT&T TELEPHONE LINE (2- 4' PVC)
 - ATT(FO) PROPOSED AT&T FIBER OPTIC LINE (2- 4' PVC)
 - FL PROPOSED FIBERLIGHT LINE (2- 4' PVC)
 - TWC PROPOSED TIME WARNER CABLE LINE REQUIRED TO REPLACE EXISTING TIME WARNER CABLE (2-4' PVC)
 - TWC(AR) ADDITIONAL REQUESTED PROPOSED TIME WARNER CABLE LINE (2-4' PVC)
 - TOWN PROPOSED TOWN OF ADDISON LINE (2-4' PVC)
 - PROPOSED TIME WARNER PULL BOX
 - PROPOSED TIME WARNER PEDESTAL/VAULT
 - PROPOSED AT&T HANDHOLE
 - PROPOSED FIBERLIGHT HANDHOLE
 - ATT/TWC/FL/ONCOR PROPOSED AT&T, TIME WARNER CABLE ONCOR AND FIBERLIGHT LINE IN JOINT TRENCH
 - BY OTHER THAN OPEN CUT
 - B.O.T.O.C.

NOTE:
 1. ALL LINES TO BE INSTALLED BY OPEN CUT UNLESS OTHERWISE NOTED.



Charles Moran, P.E. 3-25-14
 Signature of Registrant Date

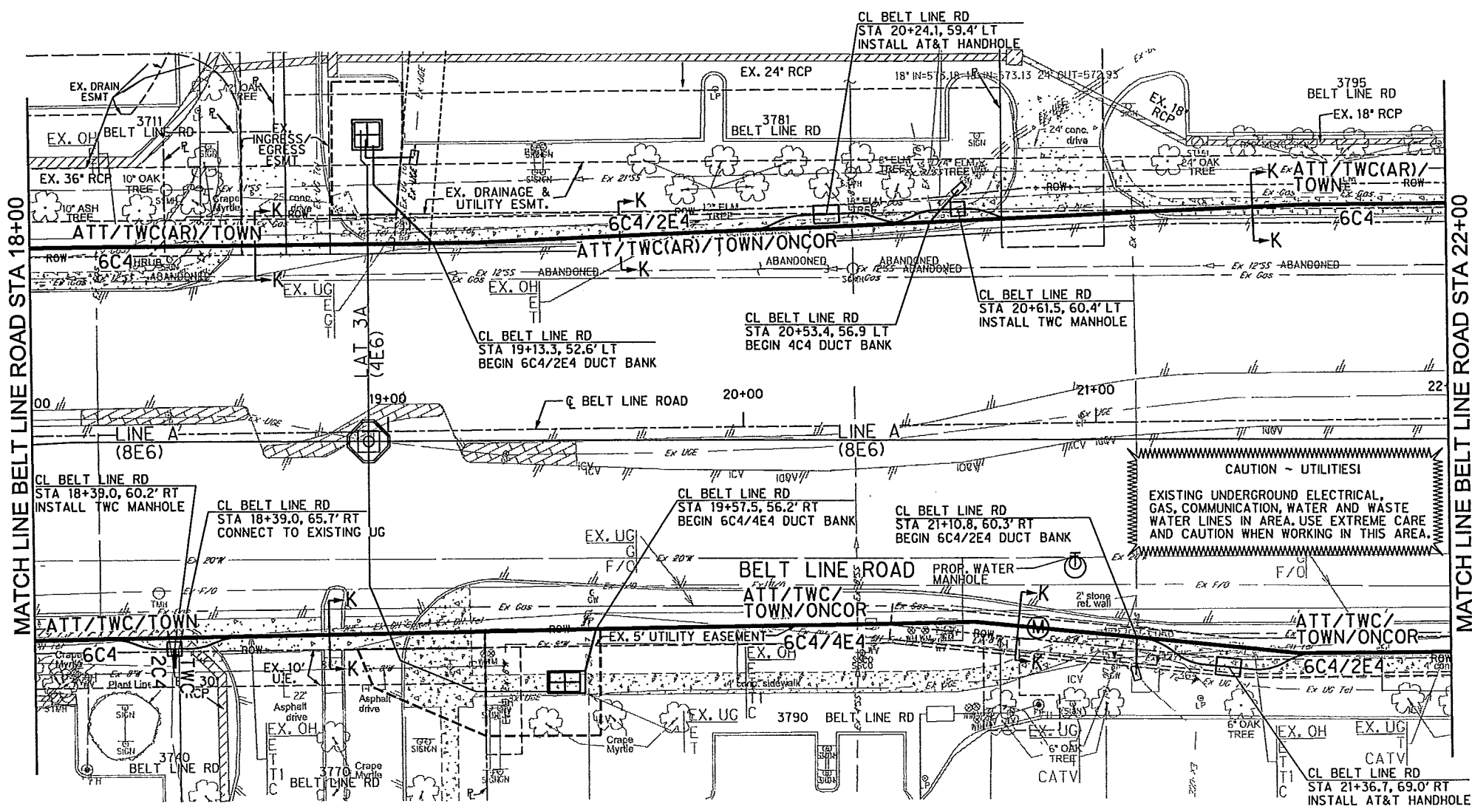
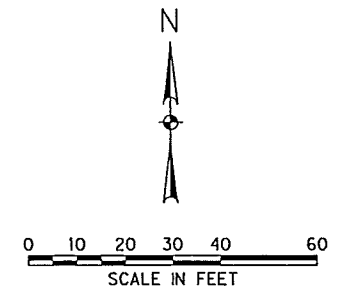
FIRM REGISTRATION NUMBER: 312

NO.	REVISION	BY	DATE
ADDISON TOWN OF ADDISON DALLAS COUNTY, TEXAS BELT LINE ROAD UNDERGROUND ELECTRICAL TELECOM RELOCATION PLAN BELT LINE RD STA 14+00 TO STA 18+00 HALFF 1201 NORTH BOWSER ROAD, RICHARDSON, TEXAS 75081-2275 TEL (214) 346-6200 FAX (214) 739-0095			
PROJECT	DESIGN	DRAWN	DATE
29350	HALFF	HALFF	MAR. 2014
FILE	SHEET		
29350 TEL 01B	TEL-1B		

SHEET 107B OF 235

USER: ah1299
 OFFICE: RCH
 PROJECT # 29350
 FILE: 29350 TEL 02A.dgn
 TIME: 2:50:03 PM
 DATE: 3/25/2014

EXISTING UTILITY LOCATIONS SHOWN ARE SCHEMATIC IN NATURE AND MAY NOT ACCURATELY REFLECT THE SIZE AND LOCATION OF EACH PARTICULAR UTILITY. SOME UTILITY LINES MAY NOT BE SHOWN. CONTRACTOR SHALL ASSUME RESPONSIBILITY FOR ACTUAL FIELD LOCATION AND PROTECTION OF ALL EXISTING UTILITIES WHETHER SHOWN OR NOT. CONTRACTOR SHALL ALSO ASSUME RESPONSIBILITY FOR REPAIRS TO EXISTING UTILITIES, WHETHER SHOWN OR NOT, DAMAGED BY CONTRACTOR'S ACTIVITIES. DIFFERENCES IN HORIZONTAL OR VERTICAL LOCATION OF EXISTING UTILITIES SHALL NOT BE A BASIS FOR ADDITIONAL COMPENSATION. CALL 1-800-344-8377 TWO WORKING DAYS PRIOR TO CONSTRUCTION FOR ONSITE LOCATIONS.



LEGEND

- ONCOR SEE ONCOR DUCT BANK PLAN SHEETS FOR ONCOR LOAD CABLES TO BE LOCATED IN JOINT TRENCH.
 - ATT PROPOSED AT&T TELEPHONE LINE (2- 4" PVC)
 - ATT(FO) PROPOSED AT&T FIBER OPTIC LINE (2- 4" PVC)
 - FL PROPOSED FIBERLIGHT LINE (2- 4" PVC)
 - TWC PROPOSED TIME WARNER CABLE LINE REQUIRED TO REPLACE EXISTING TIME WARNER CABLE (2-4" PVC)
 - TWC(AR) ADDITIONAL REQUESTED PROPOSED TIME WARNER CABLE LINE (2-4" PVC)
 - TOWN PROPOSED TOWN OF ADDISON LINE (2-4" PVC)
 - PROPOSED TIME WARNER PULL BOX
 - PROPOSED TIME WARNER PEDESTAL/VAULT
 - PROPOSED AT&T HANDHOLE
 - PROPOSED FIBERLIGHT HANDHOLE
 - ATT/TWC/FL/ONCOR PROPOSED AT&T, TIME WARNER CABLE ONCOR AND FIBERLIGHT LINE IN JOINT TRENCH
 - BY OTHER THAN OPEN CUT
 - B.O.T.O.C.
- NOTE:
 1. ALL LINES TO BE INSTALLED BY OPEN CUT UNLESS OTHERWISE NOTED.



Ch Moran, P.E. 3-25-14
 Signature of Registrant Date

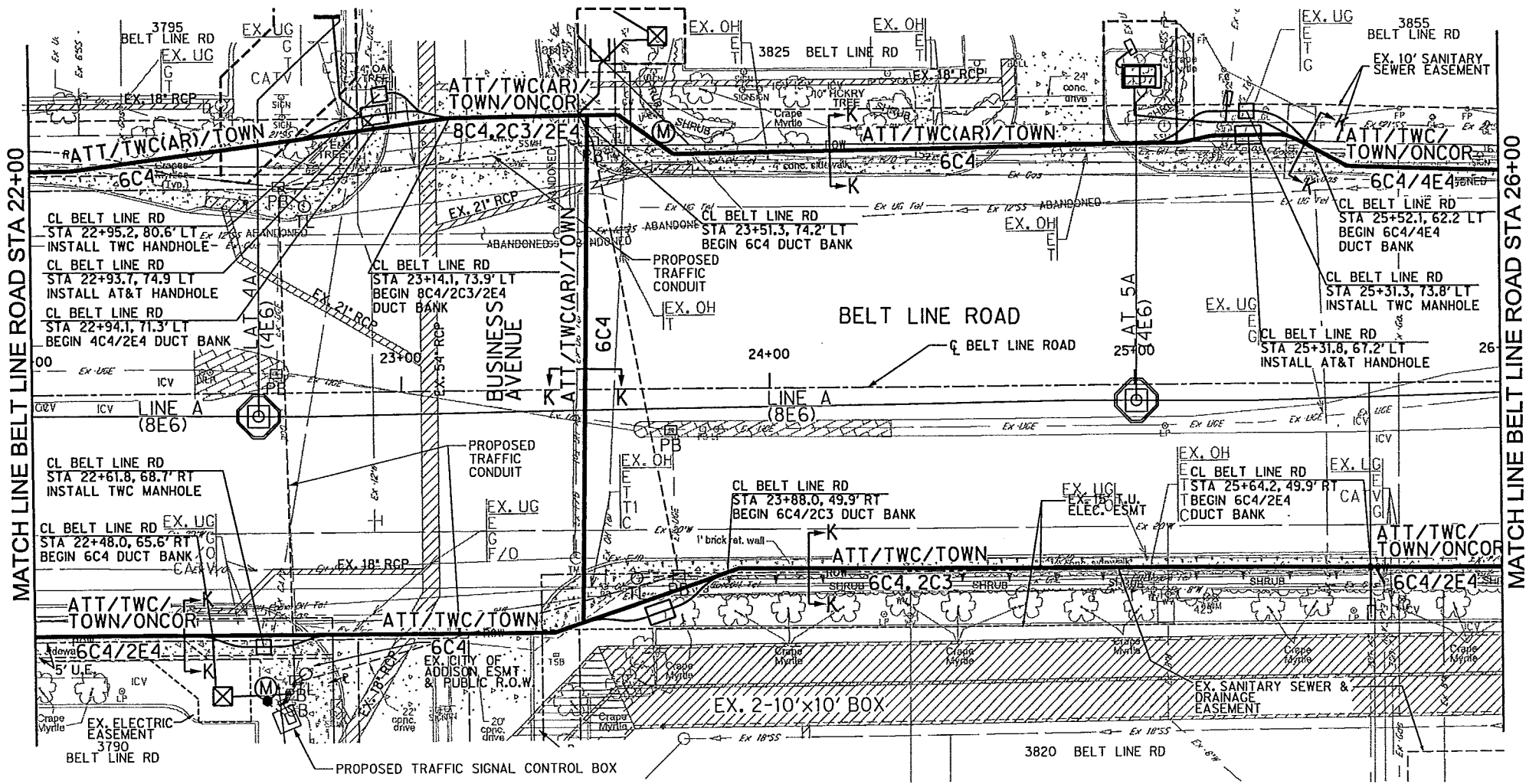
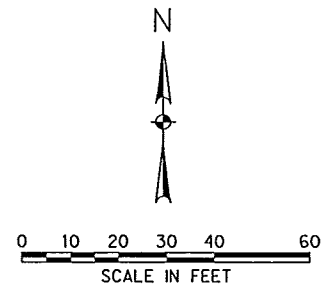
FIRM REGISTRATION NUMBER: 312

TOWN OF ADDISON DALLAS COUNTY, TEXAS BELT LINE ROAD UNDERGROUND ELECTRICAL TELECOM RELOCATION PLAN BELT LINE RD STA 18+00 TO STA 22+00					
HALFF 1201 NORTH BOWSER ROAD, RICHARDSON, TEXAS 75081-2275 TEL (214) 346-6200 FAX (214) 739-0095					
PROJECT	DESIGN	DRAWN	DATE	FILE	SHEET
29350	HALFF	HALFF	MAR. 2014	29350 TEL 02A	TEL-2A

SHEET 108A OF 235

USER: oh1299
 PROJECT # 29350 OFFICE: RCH
 FILE: 29350 TEL 02B.dgn
 TIME: 2:50:07 PM
 DATE: 3/25/2014

EXISTING UTILITY LOCATIONS SHOWN ARE SCHEMATIC IN NATURE AND MAY NOT ACCURATELY REFLECT THE SIZE AND LOCATION OF EACH PARTICULAR UTILITY. SOME UTILITY LINES MAY NOT BE SHOWN. CONTRACTOR SHALL ASSUME RESPONSIBILITY FOR ACTUAL FIELD LOCATION AND PROTECTION OF ALL EXISTING UTILITIES WHETHER SHOWN OR NOT. CONTRACTOR SHALL ALSO ASSUME RESPONSIBILITY FOR REPAIRS TO EXISTING UTILITIES, WHETHER SHOWN OR NOT, DAMAGED BY CONTRACTOR'S ACTIVITIES. DIFFERENCES IN HORIZONTAL OR VERTICAL LOCATION OF EXISTING UTILITIES SHALL NOT BE A BASIS FOR ADDITIONAL COMPENSATION. CALL 1-800-344-8377 TWO WORKING DAYS PRIOR TO CONSTRUCTION FOR ONSITE LOCATIONS.



LEGEND


- ONCOR SEE ONCOR DUCT BANK PLAN SHEETS FOR ONCOR LOAD CABLES TO BE LOCATED IN JOINT TRENCH.
- ATT PROPOSED AT&T TELEPHONE LINE (2- 4" PVC)
- ATT(FO) PROPOSED AT&T FIBER OPTIC LINE (2- 4" PVC)
- FL PROPOSED FIBERLIGHT LINE (2- 4" PVC)
- TWC PROPOSED TIME WARNER CABLE LINE REQUIRED TO REPLACE EXISTING TIME WARNER CABLE (2-4" PVC)
- TWC(AR) ADDITIONAL REQUESTED PROPOSED TIME WARNER CABLE LINE (2-4" PVC)
- TOWN PROPOSED TOWN OF ADDISON LINE (2-4" PVC)
- PROPOSED TIME WARNER PULL BOX
- PROPOSED TIME WARNER PEDESTAL/VAULT
- PROPOSED AT&T HANDHOLE
- PROPOSED FIBERLIGHT HANDHOLE

ATT/TWC/FL/ONCOR PROPOSED AT&T, TIME WARNER CABLE ONCOR AND FIBERLIGHT LINE IN JOINT TRENCH

— BY OTHER THAN OPEN CUT

— B.O.T.O.C.

NOTE:
 1. ALL LINES TO BE INSTALLED BY OPEN CUT UNLESS OTHERWISE NOTED.



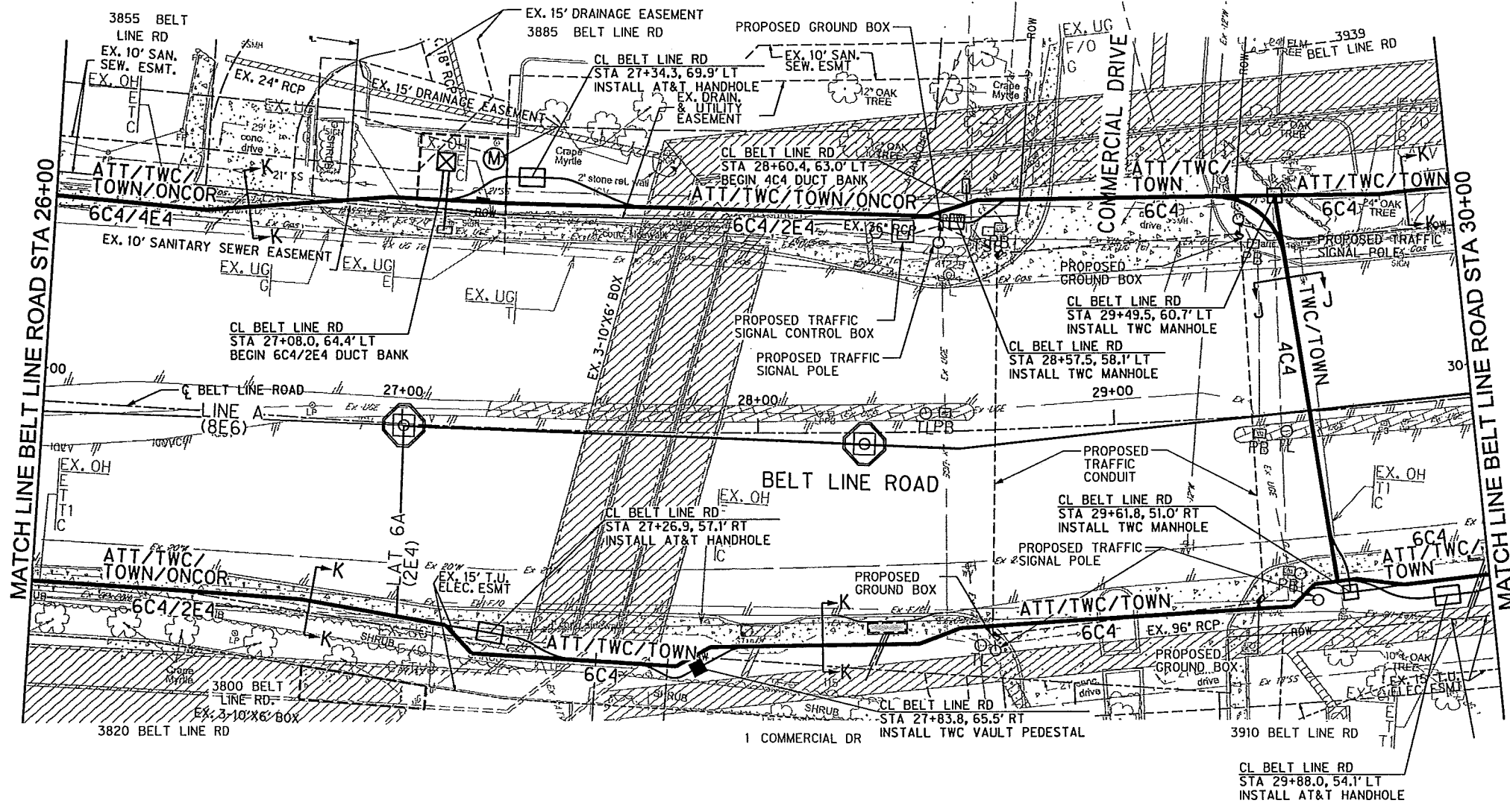
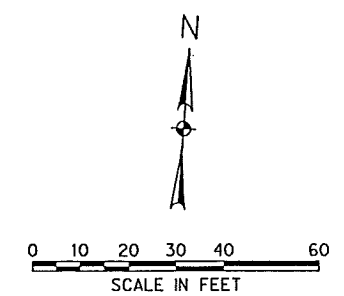
Ch Moran, P.E. 3-25-14
 Signature of Registrant Date

FIRM REGISTRATION NUMBER: 312

NO.	REVISION	BY	DATE
TOWN OF ADDISON DALLAS COUNTY, TEXAS BELT LINE ROAD UNDERGROUND ELECTRICAL TELECOM RELOCATION PLAN BELT LINE RD STA 22+00 TO STA 26+00			
1201 NORTH BOWSER ROAD, RICHARDSON, TEXAS 75081-2275 TEL (214) 346-6200 FAX (214) 739-0095			
PROJECT	DESIGN	DRAWN	DATE
29350	HALFF	HALFF	MAR. 2014
FILE	SHEET		
29350 TEL 02B	TEL-2B		

SHEET 108B OF 235

EXISTING UTILITY LOCATIONS SHOWN ARE SCHEMATIC IN NATURE AND MAY NOT ACCURATELY REFLECT THE SIZE AND LOCATION OF EACH PARTICULAR UTILITY. SOME UTILITY LINES MAY NOT BE SHOWN. CONTRACTOR SHALL ASSUME RESPONSIBILITY FOR ACTUAL FIELD LOCATION AND PROTECTION OF ALL EXISTING UTILITIES WHETHER SHOWN OR NOT. CONTRACTOR SHALL ALSO ASSUME RESPONSIBILITY FOR REPAIRS TO EXISTING UTILITIES, WHETHER SHOWN OR NOT, DAMAGED BY CONTRACTOR'S ACTIVITIES. DIFFERENCES IN HORIZONTAL OR VERTICAL LOCATION OF EXISTING UTILITIES SHALL NOT BE A BASIS FOR ADDITIONAL COMPENSATION. CALL 1-800-344-8377 TWO WORKING DAYS PRIOR TO CONSTRUCTION FOR ONSITE LOCATIONS.



LEGEND

- ONCOR SEE ONCOR DUCT BANK PLAN SHEETS FOR ONCOR LOAD CABLES TO BE LOCATED IN JOINT TRENCH.
- ATT PROPOSED AT&T TELEPHONE LINE (2- 4" PVC)
- ATT(FO) PROPOSED AT&T FIBER OPTIC LINE (2- 4" PVC)
- FL PROPOSED FIBERLIGHT LINE (2- 4" PVC)
- TWC PROPOSED TIME WARNER CABLE LINE REQUIRED TO REPLACE EXISTING TIME WARNER CABLE (2-4" PVC)
- TWC(AR) ADDITIONAL REQUESTED PROPOSED TIME WARNER CABLE LINE (2-4" PVC)
- TOWN PROPOSED TOWN OF ADDISON LINE (2-4" PVC)
- PROPOSED TIME WARNER PULL BOX
- PROPOSED TIME WARNER PEDESTAL/VAULT
- PROPOSED AT&T HANDHOLE
- PROPOSED FIBERLIGHT HANDHOLE

ATT/TWC/FL/ONCOR PROPOSED AT&T, TIME WARNER CABLE ONCOR AND FIBERLIGHT LINE IN JOINT TRENCH

— BY OTHER THAN OPEN CUT

--- B.O.T.O.C.

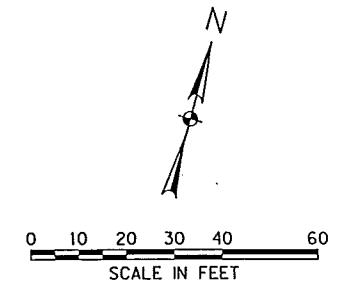
NOTE:
 1. ALL LINES TO BE INSTALLED BY OPEN CUT UNLESS OTHERWISE NOTED.



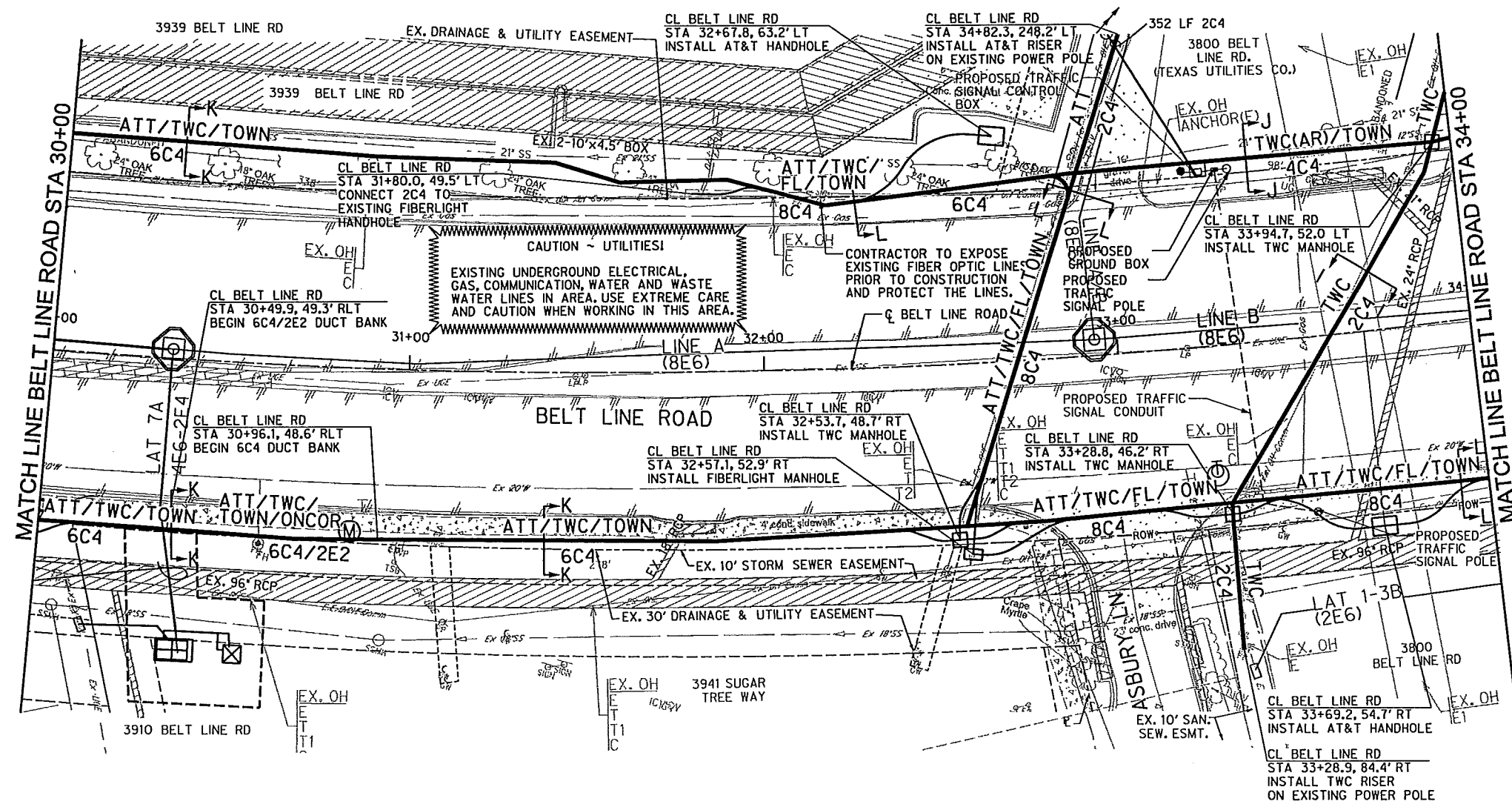
Charles Moran, P.E. 3-25-14
 Signature of Registrant Date

FIRM REGISTRATION NUMBER: 312

NO.	REVISION	BY	DATE
ADDISON TOWN OF ADDISON DALLAS COUNTY, TEXAS BELT LINE ROAD UNDERGROUND ELECTRICAL TELECOM RELOCATION PLAN BELT LINE RD STA 26+00 TO STA 30+00			
1201 NORTH BOWSER ROAD, RICHARDSON, TEXAS 75081-2275 TEL (214) 346-8200 FAX (214) 739-0095			
PROJECT	DESIGN	DRAWN	DATE
29350	HALFF	HALFF	MAR. 2014
FILE	SHEET		
29350 TEL 03A	TEL-3A		



EXISTING UTILITY LOCATIONS SHOWN ARE SCHEMATIC IN NATURE AND MAY NOT ACCURATELY REFLECT THE SIZE AND LOCATION OF EACH PARTICULAR UTILITY. SOME UTILITY LINES MAY NOT BE SHOWN. CONTRACTOR SHALL ASSUME RESPONSIBILITY FOR ACTUAL FIELD LOCATION AND PROTECTION OF ALL EXISTING UTILITIES WHETHER SHOWN OR NOT. CONTRACTOR SHALL ALSO ASSUME RESPONSIBILITY FOR REPAIRS TO EXISTING UTILITIES, WHETHER SHOWN OR NOT, DAMAGED BY CONTRACTOR'S ACTIVITIES. DIFFERENCES IN HORIZONTAL OR VERTICAL LOCATION OF EXISTING UTILITIES SHALL NOT BE A BASIS FOR ADDITIONAL COMPENSATION. CALL 1-800-344-8377 TWO WORKING DAYS PRIOR TO CONSTRUCTION FOR ONSITE LOCATIONS.



LEGEND


- ONCOR SEE ONCOR DUCT BANK PLAN SHEETS FOR ONCOR LOAD CABLES TO BE LOCATED IN JOINT TRENCH.
- ATT PROPOSED AT&T TELEPHONE LINE (2- 4" PVC)
- ATT(FO) PROPOSED AT&T FIBER OPTIC LINE (2- 4" PVC)
- FL PROPOSED FIBERLIGHT LINE (2- 4" PVC)
- TWC PROPOSED TIME WARNER CABLE LINE REQUIRED TO REPLACE EXISTING TIME WARNER CABLE (2-4" PVC)
- TWC(AR) ADDITIONAL REQUESTED PROPOSED TIME WARNER CABLE LINE (2-4" PVC)
- TOWN PROPOSED TOWN OF ADDISON LINE (2-4" PVC)
- PROPOSED TIME WARNER PULL BOX
- PROPOSED TIME WARNER PEDESTAL/VAULT
- PROPOSED AT&T HANDHOLE
- PROPOSED FIBERLIGHT HANDHOLE

ATT/TWC/FL/ONCOR PROPOSED AT&T, TIME WARNER CABLE ONCOR AND FIBERLIGHT LINE IN JOINT TRENCH

— BY OTHER THAN OPEN CUT

--- B.O.T.O.C.

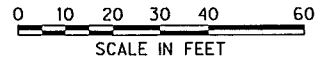
NOTE:
1. ALL LINES TO BE INSTALLED BY OPEN CUT UNLESS OTHERWISE NOTED.



Charles Barthel Wray, P.E. 3-25-14
Signature of Registrant Date
FIRM REGISTRATION NUMBER: 312

TOWN OF ADDISON DALLAS COUNTY, TEXAS					
BELT LINE ROAD UNDERGROUND ELECTRICAL					
TELECOM RELOCATION PLAN BELT LINE RD STA 30+00 TO STA 34+00					
1201 NORTH BOWSER ROAD, RICHARDSON, TEXAS 75081-2275 TEL (214) 346-6200 FAX (214) 739-0095					
NO.	REVISION	BY	DATE	FILE	SHEET
29350	HALFF	HALFF	MAR. 2014	29350 TEL 03B	TEL-3B

EXISTING UTILITY LOCATIONS SHOWN ARE SCHEMATIC IN NATURE AND MAY NOT ACCURATELY REFLECT THE SIZE AND LOCATION OF EACH PARTICULAR UTILITY. SOME UTILITY LINES MAY NOT BE SHOWN. CONTRACTOR SHALL ASSUME RESPONSIBILITY FOR ACTUAL FIELD LOCATION AND PROTECTION OF ALL EXISTING UTILITIES WHETHER SHOWN OR NOT. CONTRACTOR SHALL ALSO ASSUME RESPONSIBILITY FOR REPAIRS TO EXISTING UTILITIES, WHETHER SHOWN OR NOT, DAMAGED BY CONTRACTOR'S ACTIVITIES. DIFFERENCES IN HORIZONTAL OR VERTICAL LOCATION OF EXISTING UTILITIES SHALL NOT BE A BASIS FOR ADDITIONAL COMPENSATION. CALL 1-800-344-8377 TWO WORKING DAYS PRIOR TO CONSTRUCTION FOR ONSITE LOCATIONS.



LEGEND

- ONCOR SEE ONCOR DUCT BANK PLAN SHEETS FOR ONCOR LOAD CABLES TO BE LOCATED IN JOINT TRENCH.
- ATT PROPOSED AT&T TELEPHONE LINE (2- 4" PVC)
- ATT(FO) PROPOSED AT&T FIBER OPTIC LINE (2- 4" PVC)
- FL PROPOSED FIBERLIGHT LINE (2- 4" PVC)
- TWC PROPOSED TIME WARNER CABLE LINE REQUIRED TO REPLACE EXISTING TIME WARNER CABLE (2-4" PVC)
- TWC(AR) ADDITIONAL REQUESTED PROPOSED TIME WARNER CABLE LINE (2-4" PVC)
- TOWN PROPOSED TOWN OF ADDISON LINE (2-4" PVC)
- PROPOSED TIME WARNER PULL BOX
- PROPOSED TIME WARNER PEDESTAL/VAULT
- PROPOSED AT&T HANDHOLE
- PROPOSED FIBERLIGHT HANDHOLE
- ATT/TWC/FL/ONCOR PROPOSED AT&T, TIME WARNER CABLE ONCOR AND FIBERLIGHT LINE IN JOINT TRENCH
- BY OTHER THAN OPEN CUT
- B.O.T.O.C.

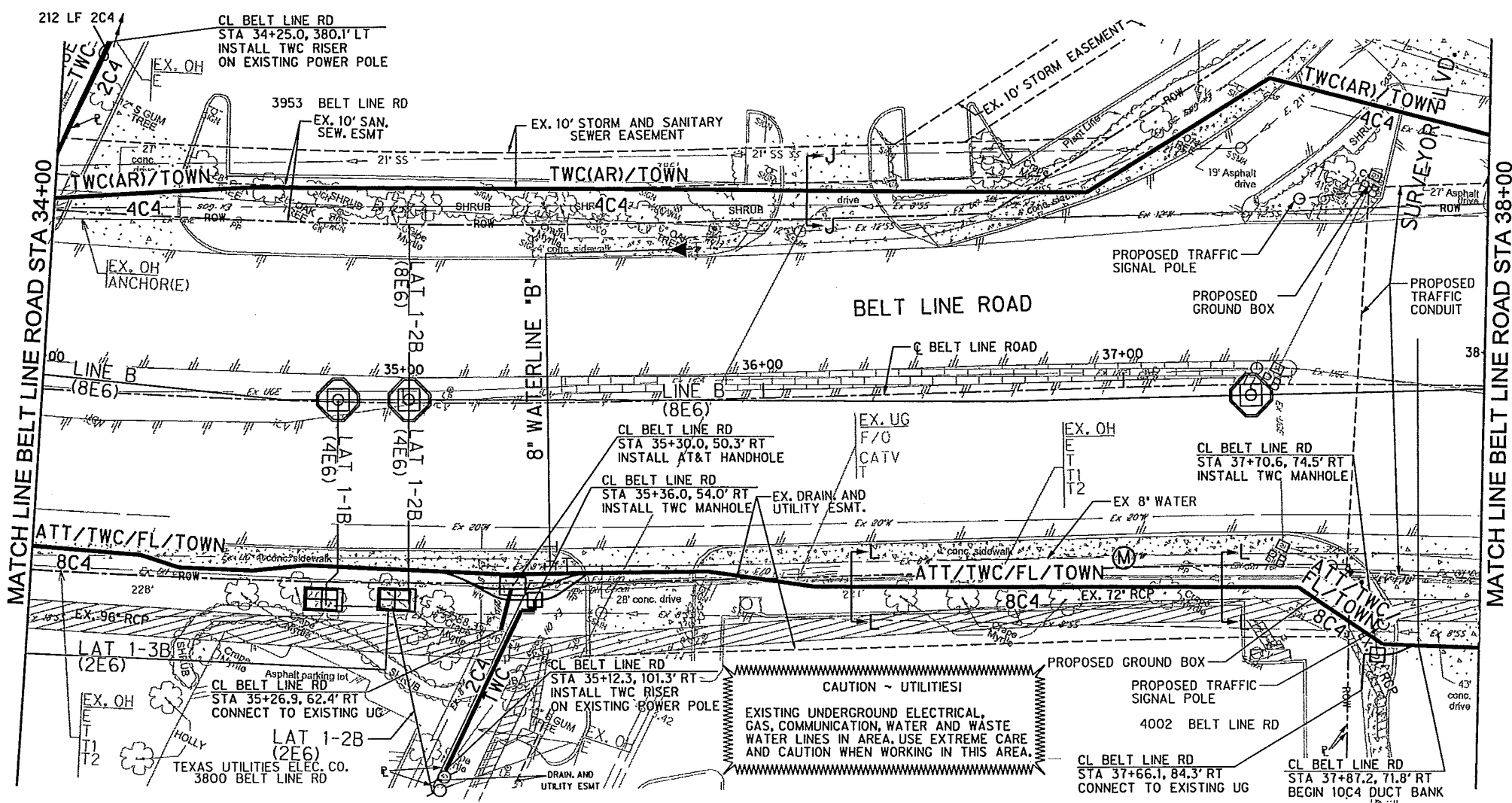
NOTE:
1. ALL LINES TO BE INSTALLED BY OPEN CUT UNLESS OTHERWISE NOTED.



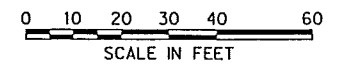
Charles Moran, P.E. 3-25-14
Signature of Registrant Date

FIRM REGISTRATION NUMBER: 312

NO.	REVISION	BY	DATE
ADDISON TOWN OF ADDISON DALLAS COUNTY, TEXAS BELT LINE ROAD UNDERGROUND ELECTRICAL TELECOM RELOCATION PLAN BELT LINE RD STA 34+00 TO STA 38+00 HALFF 1201 NORTH BOWSER ROAD, RICHARDSON, TEXAS 75081-2275 TEL (214) 346-6200 FAX (214) 739-0095			
PROJECT	DESIGN	DRAWN	DATE
29350	HALFF	HALFF	MAR. 2014
FILE	SHEET		
29350 TEL 04A	TEL-4A		



USER: gh1299
 OFFICE: RCH
 PROJECT: 29350
 FILE: 29350 TEL 04B.dgn
 TIME: 2:50:18 PM
 DATE: 3/25/2014



EXISTING UTILITY LOCATIONS SHOWN ARE SCHEMATIC IN NATURE AND MAY NOT ACCURATELY REFLECT THE SIZE AND LOCATION OF EACH PARTICULAR UTILITY. SOME UTILITY LINES MAY NOT BE SHOWN. CONTRACTOR SHALL ASSUME RESPONSIBILITY FOR ACTUAL FIELD LOCATION AND PROTECTION OF ALL EXISTING UTILITIES WHETHER SHOWN OR NOT. CONTRACTOR SHALL ALSO ASSUME RESPONSIBILITY FOR REPAIRS TO EXISTING UTILITIES, WHETHER SHOWN OR NOT, DAMAGED BY CONTRACTOR'S ACTIVITIES. DIFFERENCES IN HORIZONTAL OR VERTICAL LOCATION OF EXISTING UTILITIES SHALL NOT BE A BASIS FOR ADDITIONAL COMPENSATION. CALL 1-800-344-8377 TWO WORKING DAYS PRIOR TO CONSTRUCTION FOR ONSITE LOCATIONS.

LEGEND

- ONCOR SEE ONCOR DUCT BANK PLAN SHEETS FOR ONCOR LOAD CABLES TO BE LOCATED IN JOINT TRENCH.
- ATT PROPOSED AT&T TELEPHONE LINE (2- 4" PVC)
- ATT(FO) PROPOSED AT&T FIBER OPTIC LINE (2- 4" PVC)
- FL PROPOSED FIBERLIGHT LINE (2- 4" PVC)
- TWC PROPOSED TIME WARNER CABLE LINE REQUIRED TO REPLACE EXISTING TIME WARNER CABLE (2-4" PVC)
- TWC(AR) ADDITIONAL REQUESTED PROPOSED TIME WARNER CABLE LINE (2-4" PVC)
- TOWN PROPOSED TOWN OF ADDISON LINE (2-4" PVC)
- PROPOSED TIME WARNER PULL BOX
- PROPOSED TIME WARNER PEDESTAL/VAULT
- PROPOSED AT&T HANDHOLE
- PROPOSED FIBERLIGHT HANDHOLE
- ATT/TWC/FL/ONCOR PROPOSED AT&T, TIME WARNER CABLE ONCOR AND FIBERLIGHT LINE IN JOINT TRENCH
- BY OTHER THAN OPEN CUT
- B.O.T.O.C.

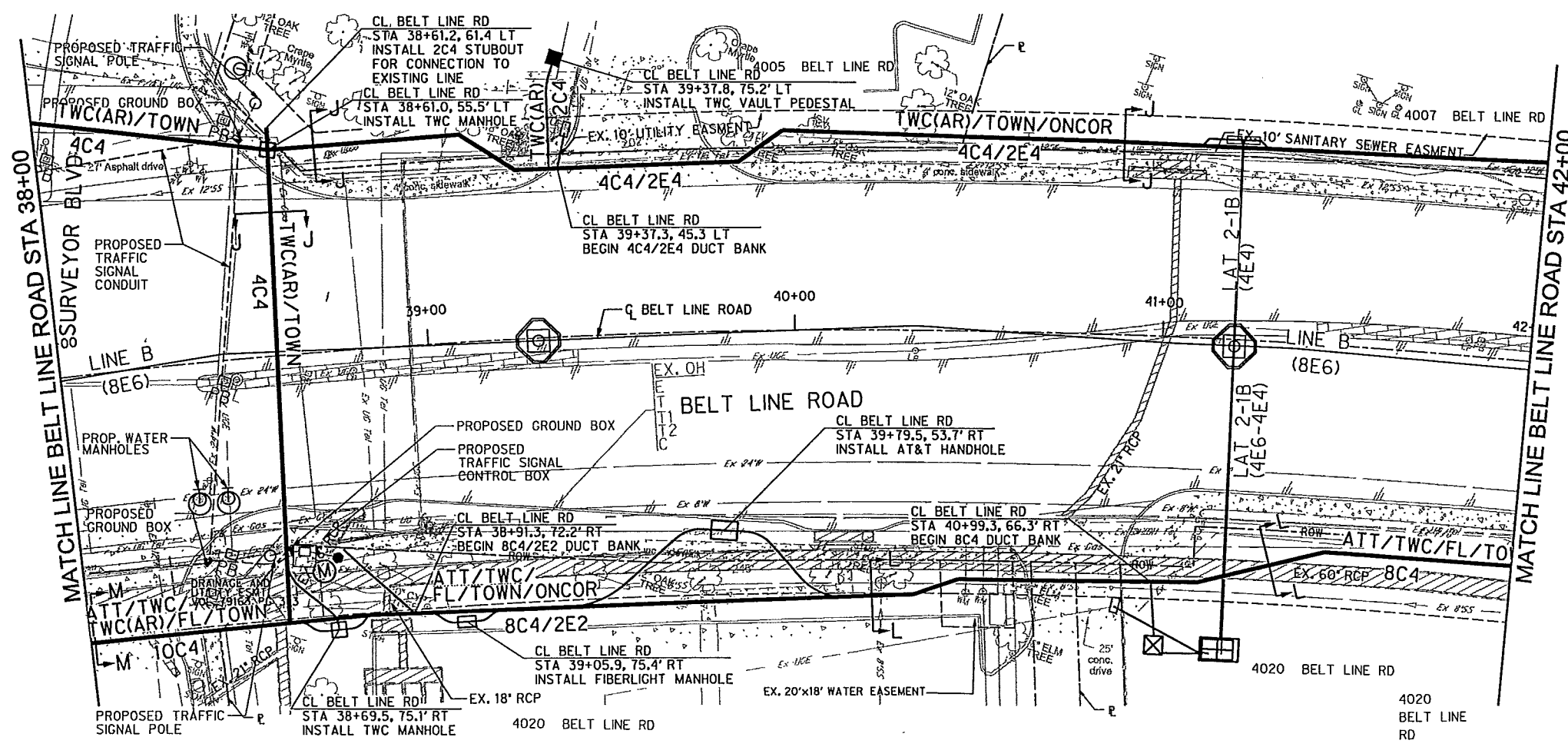
NOTE:
 1. ALL LINES TO BE INSTALLED BY OPEN CUT UNLESS OTHERWISE NOTED.



Alman P.E. 3-25-14
 Signature of Registrant Date

FIRM REGISTRATION NUMBER: 312

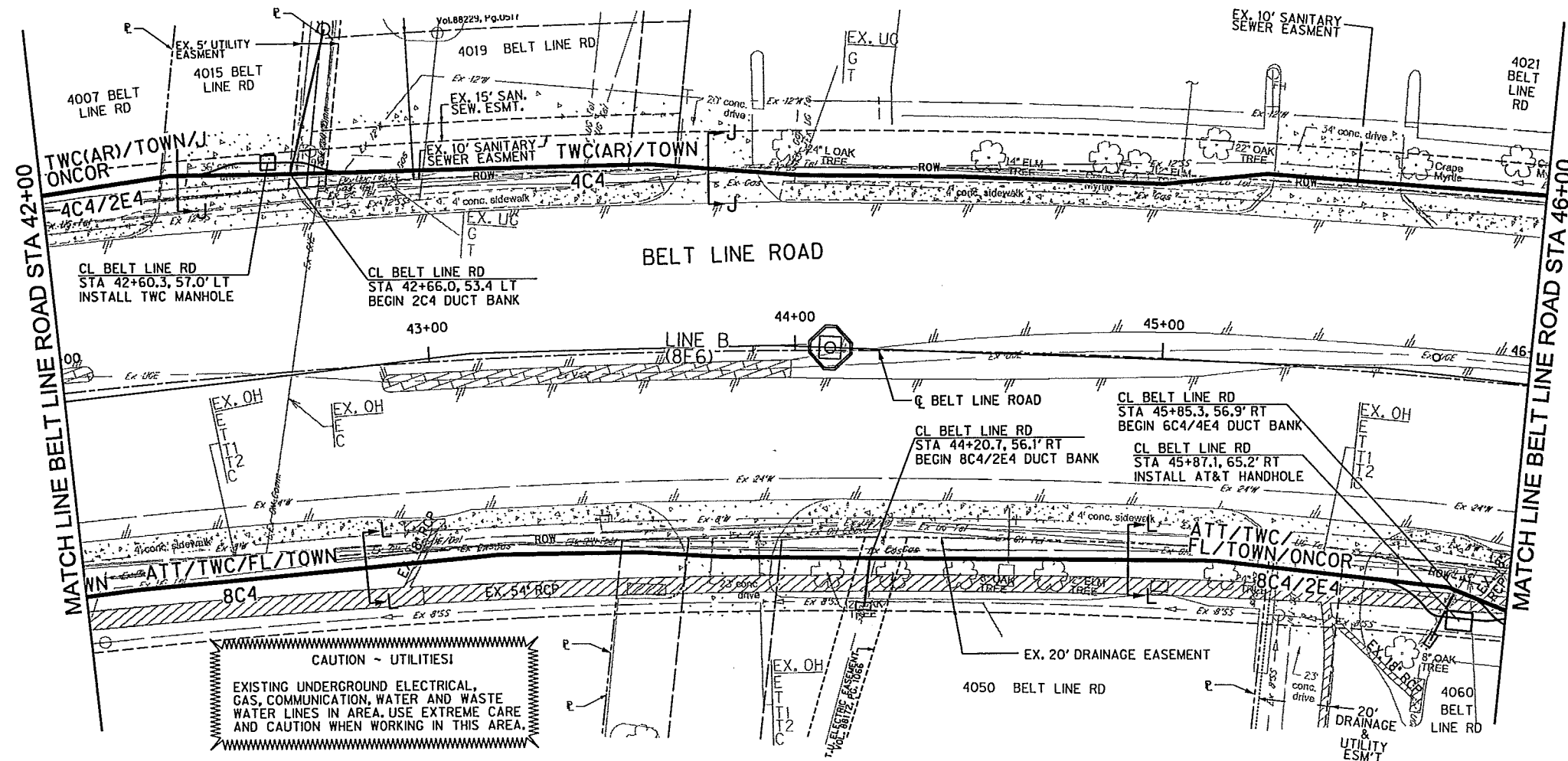
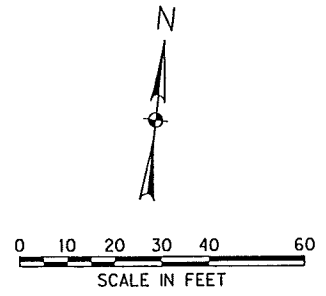
NO.	REVISION	BY	DATE
ADDISON TOWN OF ADDISON DALLAS COUNTY, TEXAS BELT LINE ROAD UNDERGROUND ELECTRICAL TELECOM RELOCATION PLAN BELT LINE RD STA 38+00 TO STA 42+00			
1201 NORTH BOWSER ROAD, RICHARDSON, TEXAS 75081-2275 TEL (214) 346-6200 FAX (214) 739-0095			
PROJECT	DESIGN	DRAWN	DATE
29350	HALFF	HALFF	MAR. 2014
FILE	SHEET		
29350 TEL 04B	TEL-4B		



SHEET 110B OF 235

USER: dhl299
 OFFICE: RCH
 PROJECT # 29350
 FILE: 29350 TEL 05A.dgn
 TIME: 2:50:22 PM
 DATE: 3/25/2014

EXISTING UTILITY LOCATIONS SHOWN ARE SCHEMATIC IN NATURE AND MAY NOT ACCURATELY REFLECT THE SIZE AND LOCATION OF EACH PARTICULAR UTILITY. SOME UTILITY LINES MAY NOT BE SHOWN. CONTRACTOR SHALL ASSUME RESPONSIBILITY FOR ACTUAL FIELD LOCATION AND PROTECTION OF ALL EXISTING UTILITIES WHETHER SHOWN OR NOT. CONTRACTOR SHALL ALSO ASSUME RESPONSIBILITY FOR REPAIRS TO EXISTING UTILITIES, WHETHER SHOWN OR NOT, DAMAGED BY CONTRACTOR'S ACTIVITIES. DIFFERENCES IN HORIZONTAL OR VERTICAL LOCATION OF EXISTING UTILITIES SHALL NOT BE A BASIS FOR ADDITIONAL COMPENSATION. CALL 1-800-344-8377 TWO WORKING DAYS PRIOR TO CONSTRUCTION FOR ONSITE LOCATIONS.



LEGEND

- ONCOR SEE ONCOR DUCT BANK PLAN SHEETS FOR ONCOR LOAD CABLES TO BE LOCATED IN JOINT TRENCH.
- ATT PROPOSED AT&T TELEPHONE LINE (2- 4" PVC)
- ATT(FO) PROPOSED AT&T FIBER OPTIC LINE (2- 4" PVC)
- FL PROPOSED FIBERLIGHT LINE (2- 4" PVC)
- TWC PROPOSED TIME WARNER CABLE LINE REQUIRED TO REPLACE EXISTING TIME WARNER CABLE (2-4" PVC)
- TWC(AR) ADDITIONAL REQUESTED PROPOSED TIME WARNER CABLE LINE (2-4" PVC)
- TOWN PROPOSED TOWN OF ADDISON LINE (2-4" PVC)
- PROPOSED TIME WARNER PULL BOX
- PROPOSED TIME WARNER PEDESTAL/VAULT
- PROPOSED AT&T HANDHOLE
- PROPOSED FIBERLIGHT HANDHOLE
- ATT/TWC/FL/ONCOR PROPOSED AT&T, TIME WARNER CABLE ONCOR AND FIBERLIGHT LINE IN JOINT TRENCH
- BY OTHER THAN OPEN CUT
- B.O.T.O.C.

NOTE:
 1. ALL LINES TO BE INSTALLED BY OPEN CUT UNLESS OTHERWISE NOTED.

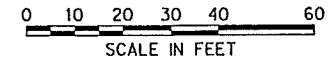


Charles Morian P.E. 3-25-14
 Signature of Registrant Date

FIRM REGISTRATION NUMBER: 312

NO.	REVISION	BY	DATE
TOWN OF ADDISON DALLAS COUNTY, TEXAS BELT LINE ROAD UNDERGROUND ELECTRICAL TELECOM RELOCATION PLAN BELT LINE RD STA 42+00 TO STA 46+00			
1201 NORTH BOWSER ROAD, RICHARDSON, TEXAS 75081-2275 TEL (214) 346-6200 FAX (214) 739-0095			
PROJECT	DESIGN	DRAWN	DATE
29350	HALFF	HALFF	MAR. 2014
FILE	SHEET		
29350 TEL 05A	TEL-5A		

SHEET 111A OF 235



EXISTING UTILITY LOCATIONS SHOWN ARE SCHEMATIC IN NATURE AND MAY NOT ACCURATELY REFLECT THE SIZE AND LOCATION OF EACH PARTICULAR UTILITY. SOME UTILITY LINES MAY NOT BE SHOWN. CONTRACTOR SHALL ASSUME RESPONSIBILITY FOR ACTUAL FIELD LOCATION AND PROTECTION OF ALL EXISTING UTILITIES WHETHER SHOWN OR NOT. CONTRACTOR SHALL ALSO ASSUME RESPONSIBILITY FOR REPAIRS TO EXISTING UTILITIES, WHETHER SHOWN OR NOT, DAMAGED BY CONTRACTOR'S ACTIVITIES. DIFFERENCES IN HORIZONTAL OR VERTICAL LOCATION OF EXISTING UTILITIES SHALL NOT BE A BASIS FOR ADDITIONAL COMPENSATION. CALL 1-800-344-8377 TWO WORKING DAYS PRIOR TO CONSTRUCTION FOR ONSITE LOCATIONS.

LEGEND

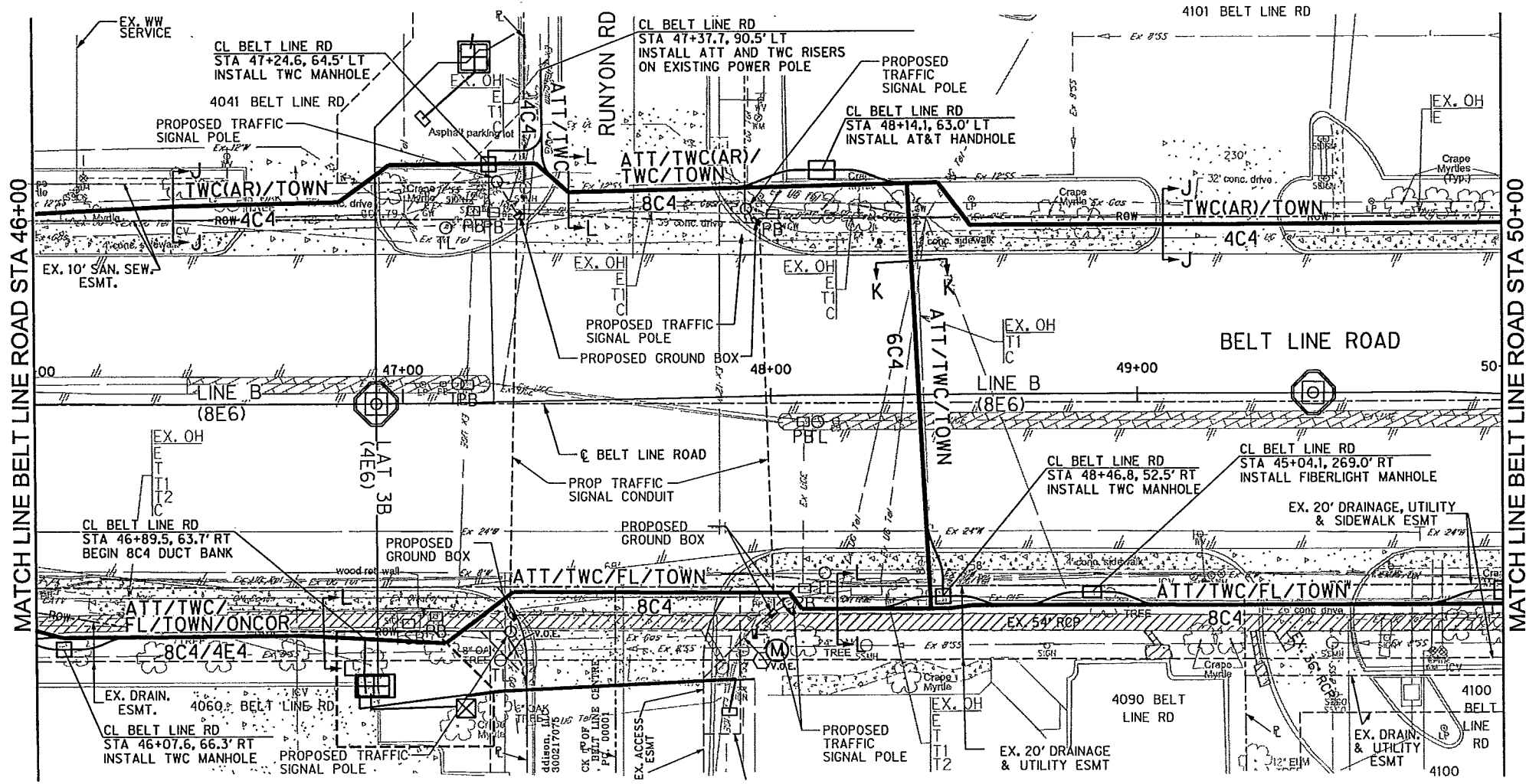
- ONCOR SEE ONCOR DUCT BANK PLAN SHEETS FOR ONCOR LOAD CABLES TO BE LOCATED IN JOINT TRENCH.
- ATT PROPOSED AT&T TELEPHONE LINE (2- 4" PVC)
- ATT(FO) PROPOSED AT&T FIBER OPTIC LINE (2- 4" PVC)
- FL PROPOSED FIBERLIGHT LINE (2- 4" PVC)
- TWC PROPOSED TIME WARNER CABLE LINE REQUIRED TO REPLACE EXISTING TIME WARNER CABLE (2-4" PVC)
- TWC(AR) ADDITIONAL REQUESTED PROPOSED TIME WARNER CABLE LINE (2-4" PVC)
- TOWN PROPOSED TOWN OF ADDISON LINE (2-4" PVC)
- PROPOSED TIME WARNER PULL BOX
- PROPOSED TIME WARNER PEDESTAL/VAULT
- PROPOSED AT&T HANDHOLE
- PROPOSED FIBERLIGHT HANDHOLE

ATT/TWC/FL/ONCOR PROPOSED AT&T, TIME WARNER CABLE ONCOR AND FIBERLIGHT LINE IN JOINT TRENCH

BY OTHER THAN OPEN CUT

B.O.T.O.C.

NOTE:
1. ALL LINES TO BE INSTALLED BY OPEN CUT UNLESS OTHERWISE NOTED.

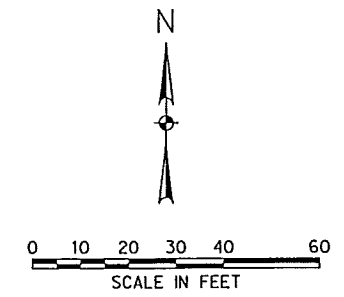


Charles Barthel P.E. 3-25-14
Signature of Registrant Date

FIRM REGISTRATION NUMBER: 312

NO.	REVISION	BY	DATE
TOWN OF ADDISON DALLAS COUNTY, TEXAS BELT LINE ROAD UNDERGROUND ELECTRICAL TELECOM RELOCATION PLAN BELT LINE RD STA 46+00 TO STA 50+00			
1201 NORTH BOWSER ROAD, RICHARDSON, TEXAS 75081-2275 TEL (214) 346-6200 FAX (214) 739-0095			
PROJECT	DESIGN	DRAWN	DATE
29350	HALFF	HALFF	MAR. 2014
FILE	SHEET		
29350 TEL 05B	TEL-5B		

EXISTING UTILITY LOCATIONS SHOWN ARE SCHEMATIC IN NATURE AND MAY NOT ACCURATELY REFLECT THE SIZE AND LOCATION OF EACH PARTICULAR UTILITY. SOME UTILITY LINES MAY NOT BE SHOWN. CONTRACTOR SHALL ASSUME RESPONSIBILITY FOR ACTUAL FIELD LOCATION AND PROTECTION OF ALL EXISTING UTILITIES WHETHER SHOWN OR NOT. CONTRACTOR SHALL ALSO ASSUME RESPONSIBILITY FOR REPAIRS TO EXISTING UTILITIES, WHETHER SHOWN OR NOT, DAMAGED BY CONTRACTOR'S ACTIVITIES. DIFFERENCES IN HORIZONTAL OR VERTICAL LOCATION OF EXISTING UTILITIES SHALL NOT BE A BASIS FOR ADDITIONAL COMPENSATION. CALL 1-800-344-8377 TWO WORKING DAYS PRIOR TO CONSTRUCTION FOR ONSITE LOCATIONS.



LEGEND

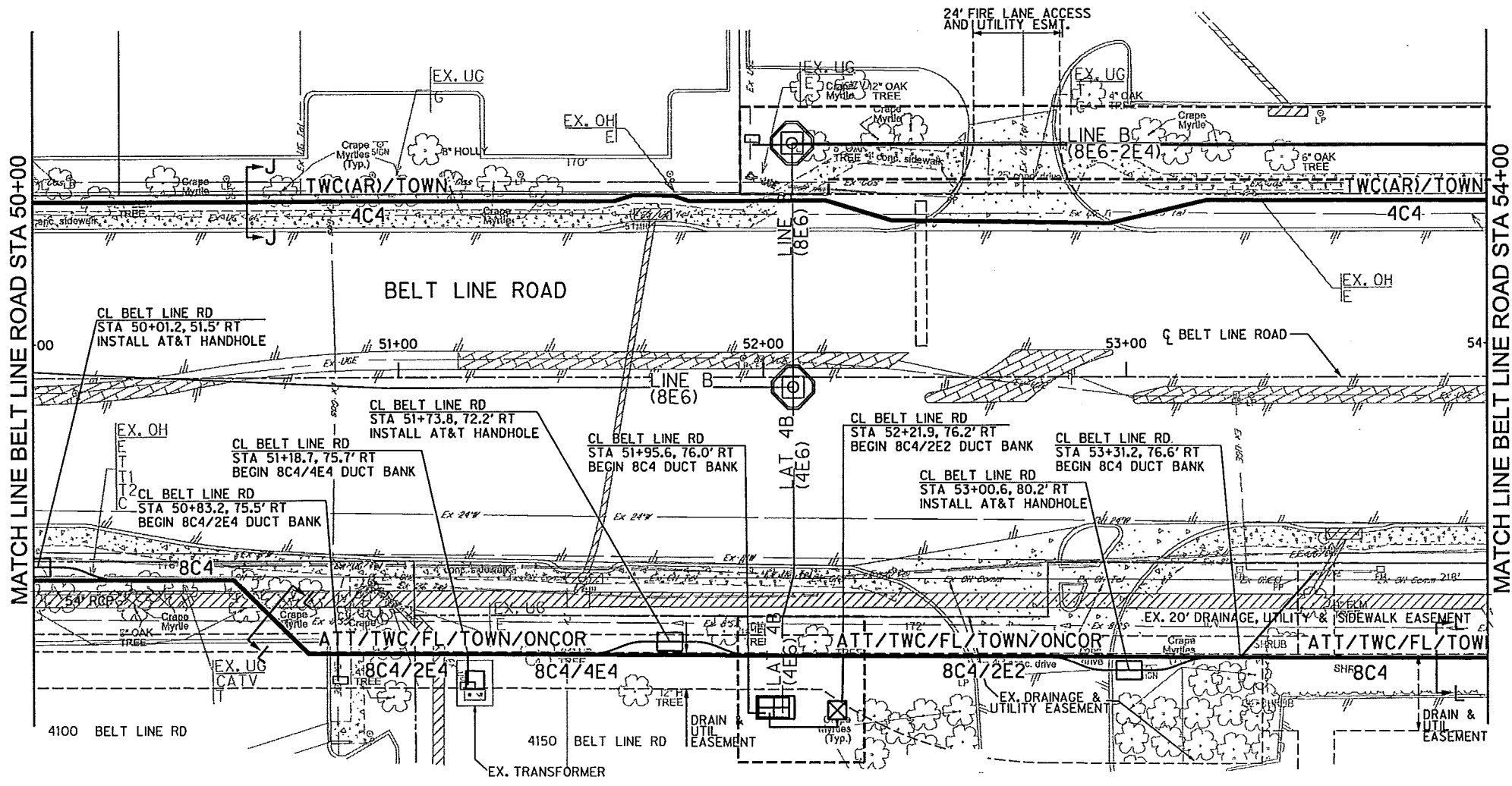
- ONCOR SEE ONCOR DUCT BANK PLAN SHEETS FOR ONCOR LOAD CABLES TO BE LOCATED IN JOINT TRENCH.
- ATT PROPOSED AT&T TELEPHONE LINE (2- 4" PVC)
- ATT(FO) PROPOSED AT&T FIBER OPTIC LINE (2- 4" PVC)
- FL PROPOSED FIBERLIGHT LINE (2- 4" PVC)
- TWC PROPOSED TIME WARNER CABLE LINE REQUIRED TO REPLACE EXISTING TIME WARNER CABLE (2-4" PVC)
- TWC(AR) ADDITIONAL REQUESTED PROPOSED TIME WARNER CABLE LINE (2-4" PVC)
- TOWN PROPOSED TOWN OF ADDISON LINE (2-4" PVC)
- PROPOSED TIME WARNER PULL BOX
- PROPOSED TIME WARNER PEDESTAL/VAULT
- PROPOSED AT&T HANDHOLE
- PROPOSED FIBERLIGHT HANDHOLE

ATT/TWC/FL/ONCOR PROPOSED AT&T, TIME WARNER CABLE ONCOR AND FIBERLIGHT LINE IN JOINT TRENCH

— BY OTHER THAN OPEN CUT

- - - B.O.T.O.C.

NOTE:
1. ALL LINES TO BE INSTALLED BY OPEN CUT UNLESS OTHERWISE NOTED.

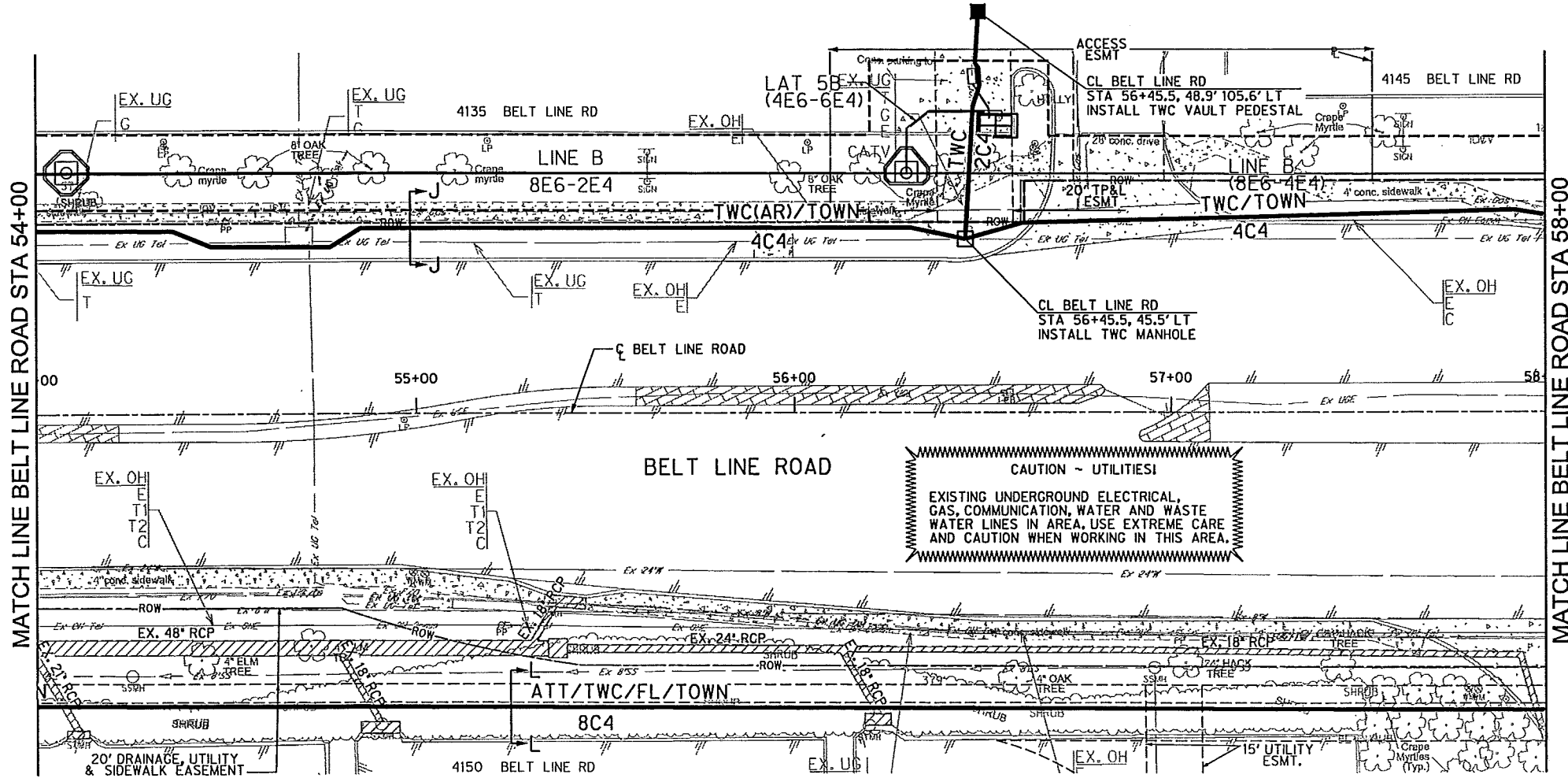
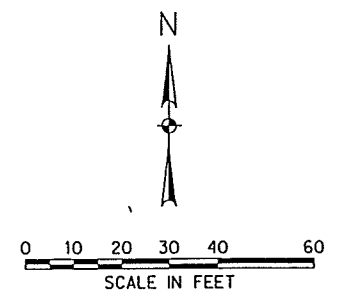


Charles Bartell Mrazik P.E. 3-25-14
Signature of Registrant Date

FIRM REGISTRATION NUMBER: 312

NO.	REVISION	BY	DATE
TOWN OF ADDISON DALLAS COUNTY, TEXAS BELT LINE ROAD UNDERGROUND ELECTRICAL TELECOM RELOCATION PLAN BELT LINE RD STA 50+00 TO STA 54+00			
1201 NORTH BOWSER ROAD, RICHARDSON, TEXAS 75081-2275 TEL (214) 348-6200 FAX (214) 739-0095			
PROJECT	DESIGN	DRAWN	DATE
29350	HALFF	HALFF	MAR. 2014
FILE	SHEET		
29350 TEL 06A	TEL-6A		

EXISTING UTILITY LOCATIONS SHOWN ARE SCHEMATIC IN NATURE AND MAY NOT ACCURATELY REFLECT THE SIZE AND LOCATION OF EACH PARTICULAR UTILITY. SOME UTILITY LINES MAY NOT BE SHOWN. CONTRACTOR SHALL ASSUME RESPONSIBILITY FOR ACTUAL FIELD LOCATION AND PROTECTION OF ALL EXISTING UTILITIES WHETHER SHOWN OR NOT. CONTRACTOR SHALL ALSO ASSUME RESPONSIBILITY FOR REPAIRS TO EXISTING UTILITIES, WHETHER SHOWN OR NOT, DAMAGED BY CONTRACTOR'S ACTIVITIES. DIFFERENCES IN HORIZONTAL OR VERTICAL LOCATION OF EXISTING UTILITIES SHALL NOT BE A BASIS FOR ADDITIONAL COMPENSATION. CALL 1-800-344-8377 TWO WORKING DAYS PRIOR TO CONSTRUCTION FOR ONSITE LOCATIONS.



- LEGEND**
- ONCOR SEE ONCOR DUCT BANK PLAN SHEETS FOR ONCOR LOAD CABLES TO BE LOCATED IN JOINT TRENCH.
 - ATT PROPOSED AT&T TELEPHONE LINE (2- 4" PVC)
 - ATT(FO) PROPOSED AT&T FIBER OPTIC LINE (2- 4" PVC)
 - FL PROPOSED FIBERLIGHT LINE (2- 4" PVC)
 - TWC PROPOSED TIME WARNER CABLE LINE REQUIRED TO REPLACE EXISTING TIME WARNER CABLE (2-4" PVC)
 - TWC(AR) ADDITIONAL REQUESTED PROPOSED TIME WARNER CABLE LINE (2-4" PVC)
 - TOWN PROPOSED TOWN OF ADDISON LINE (2-4" PVC)
 - PROPOSED TIME WARNER PULL BOX
 - PROPOSED TIME WARNER PEDESTAL/VAULT
 - PROPOSED AT&T HANDHOLE
 - PROPOSED FIBERLIGHT HANDHOLE
 - ATT/TWC/FL/ONCOR PROPOSED AT&T, TIME WARNER CABLE ONCOR AND FIBERLIGHT LINE IN JOINT TRENCH
 - BY OTHER THAN OPEN CUT
 - B.O.T.O.C.
- NOTE:
1. ALL LINES TO BE INSTALLED BY OPEN CUT UNLESS OTHERWISE NOTED.

CAUTION - UTILITIES!
EXISTING UNDERGROUND ELECTRICAL, GAS, COMMUNICATION, WATER AND WASTE WATER LINES IN AREA. USE EXTREME CARE AND CAUTION WHEN WORKING IN THIS AREA.

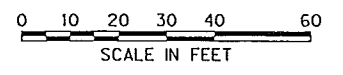


Ch Moran, P.E. 3-25-14
Signature of Registrant Date

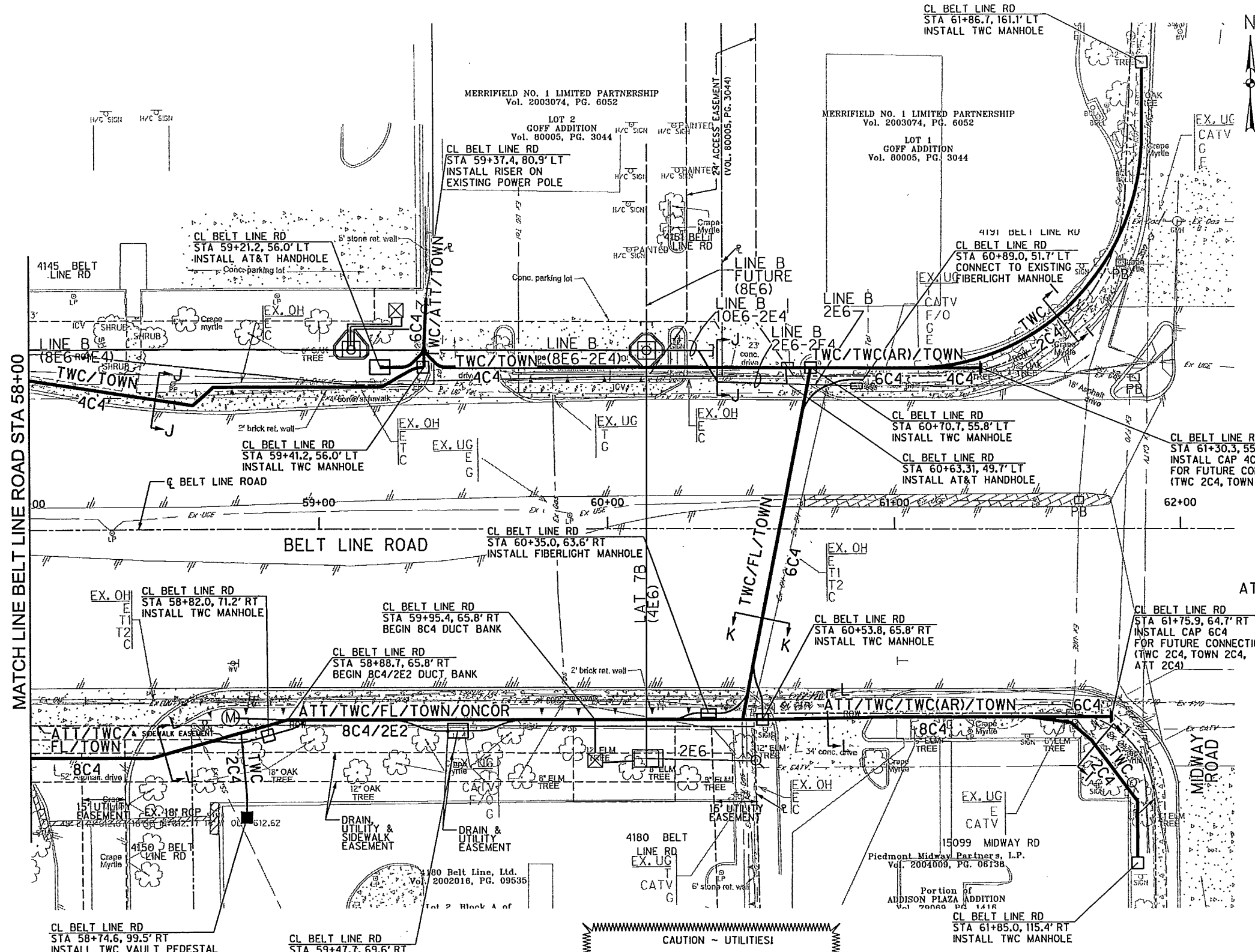
FIRM REGISTRATION NUMBER: 312

NO.	REVISION	BY	DATE
ADDISON TOWN OF ADDISON DALLAS COUNTY, TEXAS BELT LINE ROAD UNDERGROUND ELECTRICAL TELECOM RELOCATION PLAN BELT LINE RD STA 54+00 TO STA 58+00			
1201 NORTH BOWSER ROAD, RICHARDSON, TEXAS 75081-2275 TEL (214) 346-8200 FAX (214) 739-0095			
PROJECT	DESIGN	DRAWN	DATE
29350	HALFF	HALFF	MAR. 2014
FILE	SHEET		
29350 TEL 06B	TEL-6B		

USER: oh1299
 PROJECT # 29350 OFFICE: RCH
 FILE: 29350 TEL 07A.dgn
 TIME: 2:50:33 PM
 DATE: 3/25/2014



EXISTING UTILITY LOCATIONS SHOWN ARE SCHEMATIC IN NATURE AND MAY NOT ACCURATELY REFLECT THE SIZE AND LOCATION OF EACH PARTICULAR UTILITY. SOME UTILITY LINES MAY NOT BE SHOWN. CONTRACTOR SHALL ASSUME RESPONSIBILITY FOR ACTUAL FIELD LOCATION AND PROTECTION OF ALL EXISTING UTILITIES WHETHER SHOWN OR NOT. CONTRACTOR SHALL ALSO ASSUME RESPONSIBILITY FOR REPAIRS TO EXISTING UTILITIES, WHETHER SHOWN OR NOT, DAMAGED BY CONTRACTOR'S ACTIVITIES. DIFFERENCES IN HORIZONTAL OR VERTICAL LOCATION OF EXISTING UTILITIES SHALL NOT BE A BASIS FOR ADDITIONAL COMPENSATION. CALL 1-800-344-8377 TWO WORKING DAYS PRIOR TO CONSTRUCTION FOR ONSITE LOCATIONS.



LEGEND

- ONCOR SEE ONCOR DUCT BANK PLAN SHEETS FOR ONCOR LOAD CABLES TO BE LOCATED IN JOINT TRENCH.
- ATT PROPOSED AT&T TELEPHONE LINE (2- 4" PVC)
- ATT(FO) PROPOSED AT&T FIBER OPTIC LINE (2- 4" PVC)
- FL PROPOSED FIBERLIGHT LINE (2- 4" PVC)
- TWC PROPOSED TIME WARNER CABLE LINE REQUIRED TO REPLACE EXISTING TIME WARNER CABLE (2-4" PVC)
- TWC(AR) ADDITIONAL REQUESTED PROPOSED TIME WARNER CABLE LINE (2-4" PVC)
- TOWN PROPOSED TOWN OF ADDISON LINE (2-4" PVC)
- PROPOSED TIME WARNER PULL BOX
- PROPOSED TIME WARNER PEDESTAL/VAULT
- PROPOSED AT&T HANDHOLE
- PROPOSED FIBERLIGHT HANDHOLE
- ATT/TWC/FL/ONCOR PROPOSED AT&T, TIME WARNER CABLE ONCOR AND FIBERLIGHT LINE IN JOINT TRENCH
- BY OTHER THAN OPEN CUT
- B.O.T.O.C.

NOTE:
 1. ALL LINES TO BE INSTALLED BY OPEN CUT UNLESS OTHERWISE NOTED.

CAUTION ~ UTILITIES!
 EXISTING UNDERGROUND ELECTRICAL, GAS, COMMUNICATION, WATER AND WASTE WATER LINES IN AREA. USE EXTREME CARE AND CAUTION WHEN WORKING IN THIS AREA.



Ch Moran, P.E. 3-25-14
 Signature of Registrant Date

FIRM REGISTRATION NUMBER: 312

<p>REVISION</p>					
NO.	REVISION	BY	DATE		
<p>HALFF TOWN OF ADDISON DALLAS COUNTY, TEXAS</p>					
<p>BELT LINE ROAD UNDERGROUND ELECTRICAL</p>					
<p>TELECOM RELOCATION PLAN BELT LINE RD STA 58+00 TO STA 62+00</p>					
<p>1201 NORTH BOWSER ROAD, RICHARDSON, TEXAS 75081-2275 TEL (214) 346-6200 FAX (214) 739-0095</p>					
PROJECT	DESIGN	DRAWN	DATE	FILE	SHEET
29350	HALFF	HALFF	MAR. 2014	29350 TEL 07A	TEL-7A

SHEET 113A OF 235