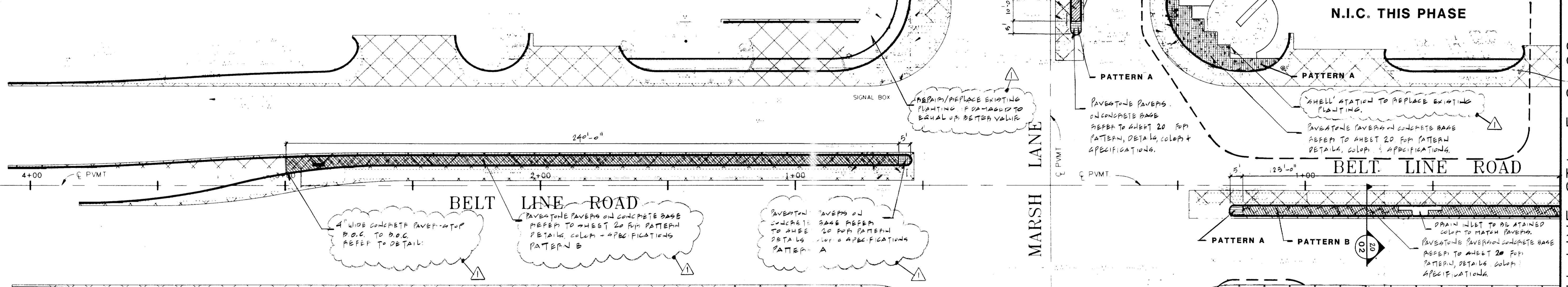


scale 1" = 20' feet

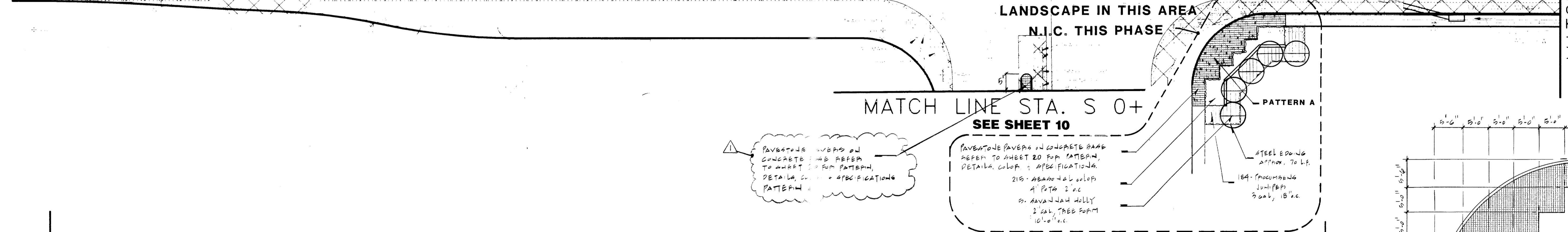
SEE SHEET 10
MATCH LINE STA. N 0+75

LANDSCAPE IN THIS AREA
N.I.C. THIS PHASE

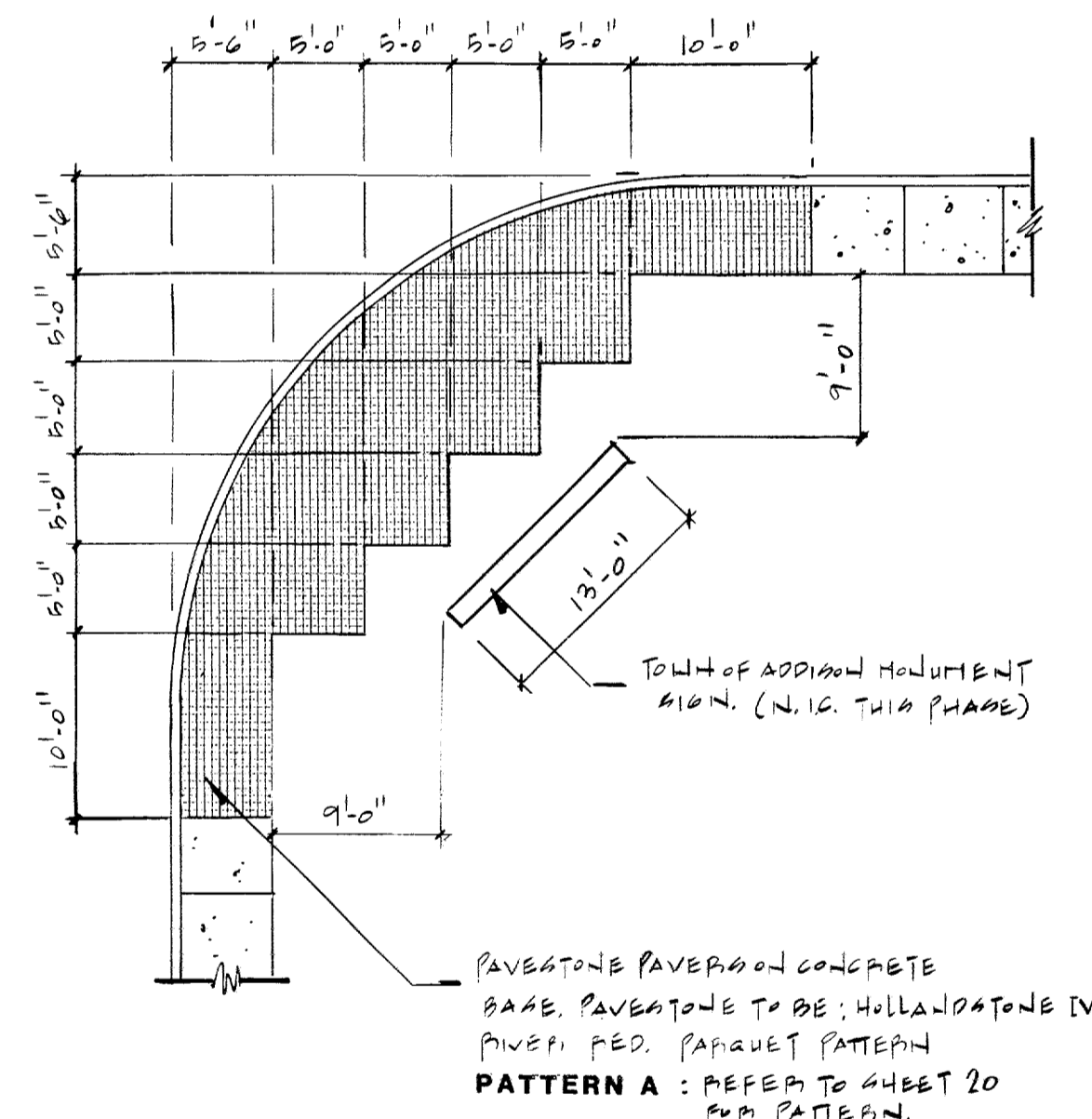
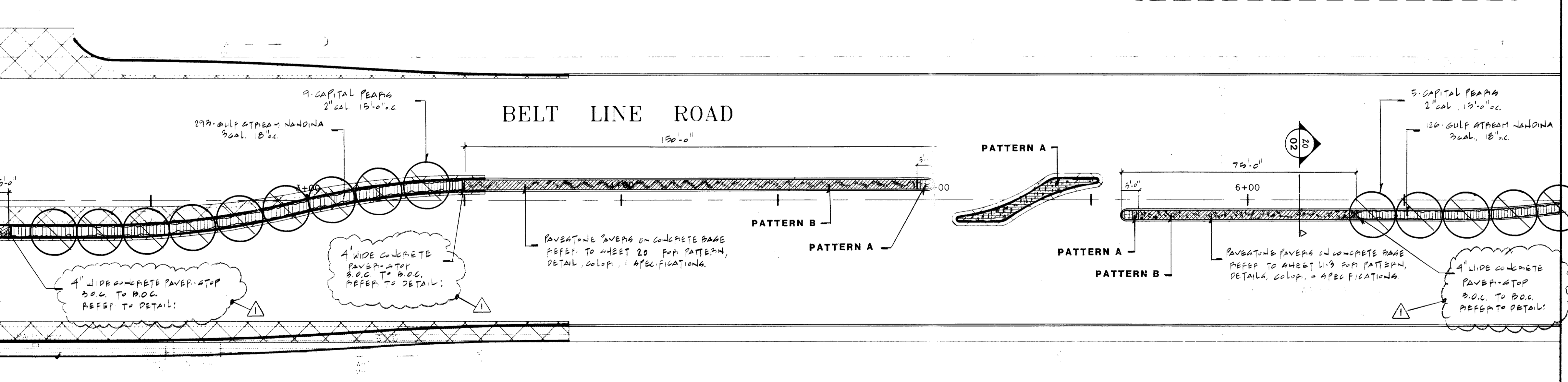


MATCH LINE STA. S 0+
SEE SHEET 10

LANDSCAPE IN THIS AREA
N.I.C. THIS PHASE



MATCH LINE STA. E 2+00



A ENLARGEMENT PLAN
N.I.C. THIS PHASE

- DEMOLITION NOTES**
1. Clearing of existing medians shall consist of the satisfactory removal and disposal of brush, rubbish, pavers, etc., occurring within all medians as noted below:
 - a. All existing planting within medians shall be removed and discarded from the site within (24) hours of removal.
 - b. All existing pavers, excluding those pavers, broken, chipped, trimmed, etc., shall be palletized and delivered to the Town of Addison Service Center, per the direction of the Town of Addison Parks Department. Broken, chipped, trimmed, etc. pavers shall be discarded from the site within (24) hours of removal.
 - c. Precaution should be taken when working in the vicinity of any existing planting and irrigation along the proposed Pavestone will (refer to Civil plans for extent) and the "Mobil" gas station. Any damage occurring to existing planting and irrigation shall be replaced and/or repaired to equal or better value.

NO.	REVISION	DATE	BY

DESIGNED BY: BA/AP
 DRAWN BY: BA
 CHECKED BY: AP
 SCALE: 1" = 20'
 DATE: MAR. 22, 1994
 FILE:

E&A Espey, Huston & Associates, Inc.
 Engineering & Environmental Consultants
 13800 Montfort Drive, Suite 230
 Dallas, Texas 75240 (214) 387-0771

SMR
 Landscape Architects
 703 McKinney, LB 107
 Suite 403
 Dallas, Texas 75202
 (214) 871 0083
 Steven M. Rahn, ASLA

LANDSCAPE PLAN
 BELT LINE ROAD EAST OF MARSH LANE TO BUSINESS AVE
 PAVING AND DRAINAGE IMPROVEMENTS
 BELT LINE ROAD AT MARSH LANE
 for
 THE TOWN OF ADDISON

SHEET NO
11
 OF 46 SHEETS
 JOB NO. 13921