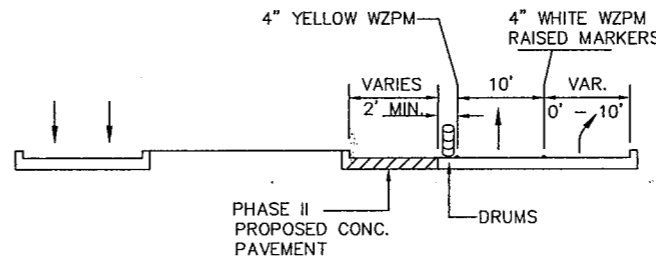


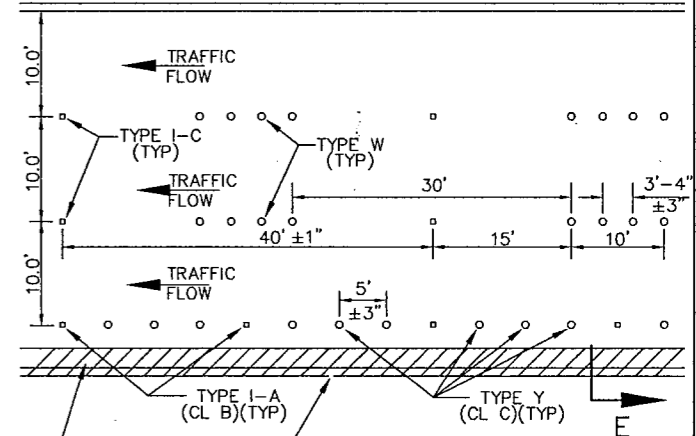
TYPICAL SECTION C - C

NOT TO SCALE



TYPICAL SECTION D - D

NOT TO SCALE



PAVEMENT MARKING DETAIL (WZPM)(REMOVABLE)

1/2 SECTION

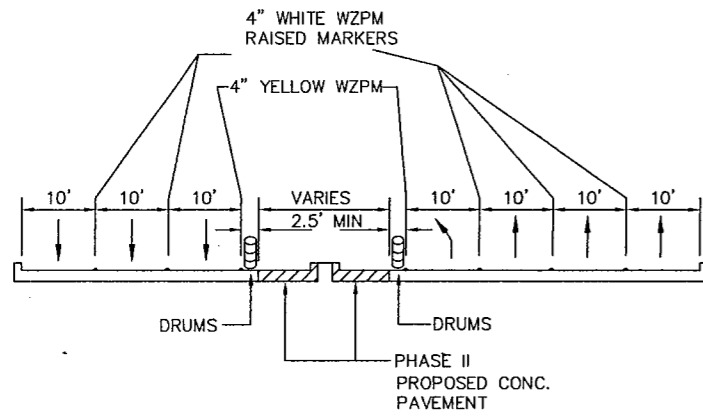
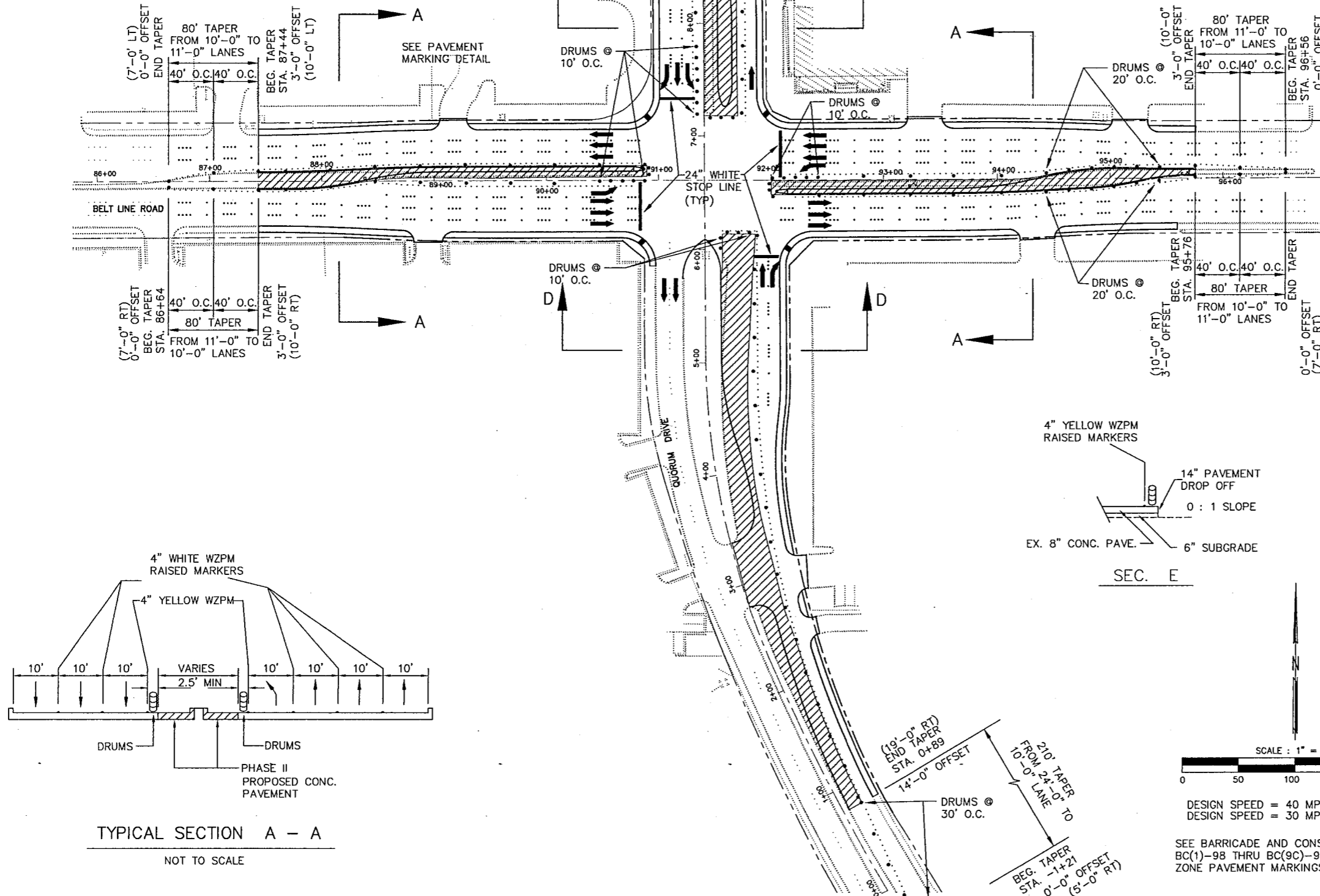
SEE PROJECT LAYOUT FOR ADVANCE WARNING SIGNS (TYP)

NOTES :

- ON BELT LINE ROAD PROVIDE TYPE A WARNING LIGHTS ON DRUMS AT 80' INTERVALS.
- ON QUORUM DRIVE PROVIDE TYPE A WARNING LIGHTS ON DRUMS AT 60' INTERVALS.

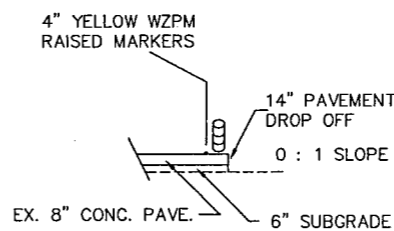
LEGEND

	CONSTRUCTION AREA
WZPM	WORK ZONE PAVEMENT MARKINGS
CONC.	CONCRETE
EXIST.	EXISTING
O.C.	ON CENTER
•	DRUMS @ 40' O.C. (BELT LINE RD) DRUMS @ 30' O.C. (QUORUM DR)
.....	PAVEMENT MARKERS

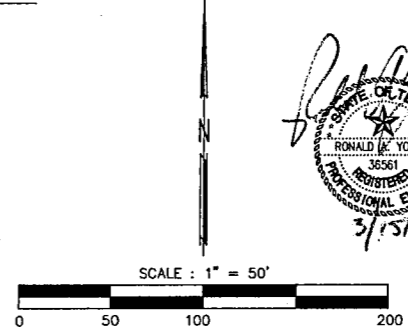


TYPICAL SECTION A - A

NOT TO SCALE



SEC. E



DESIGN SPEED = 40 MPH (BELT LINE RD)
DESIGN SPEED = 30 MPH (QUORUM DR)

SEE BARRICADE AND CONSTRUCTION STANDARDS BC(1)-98 THRU BC(9C)-98 FOR STANDARD WORK ZONE PAVEMENT MARKINGS DETAILS



SHEET 4 OF 4



TRAFFIC CONTROL PLAN PHASE II BELT LINE ROAD AT QUORUM DRIVE ADDISON TRANSIT PASS ADDISON, TEXAS				
Texas Department of Transportation		DART		
REVISION	DATE	FED. ROAD DIST. No.	FEDERAL AID PROJECT NO.	SHEET No.
		6	CM 97 (449)	12
		STATE	STATE DIST.	COUNTY
		TEXAS	DALLAS	DALLAS
DESIGNED BY:	R.A.Y.	CONT.	SECT.	JOB
DRAWN BY:	B.A.A.	8050	18	034
CHECKED BY:	L.M.P.	HIGHWAY No. BELT LINE RD		
BA FILE NAME :				