


Project Name
Addison Pedestrian Connection
Addison, TX.
Project No: 14002

Issue Title
Bid Documents
Issue Date: 06.04.2014

Seal



Issue / Addenda / Revisions

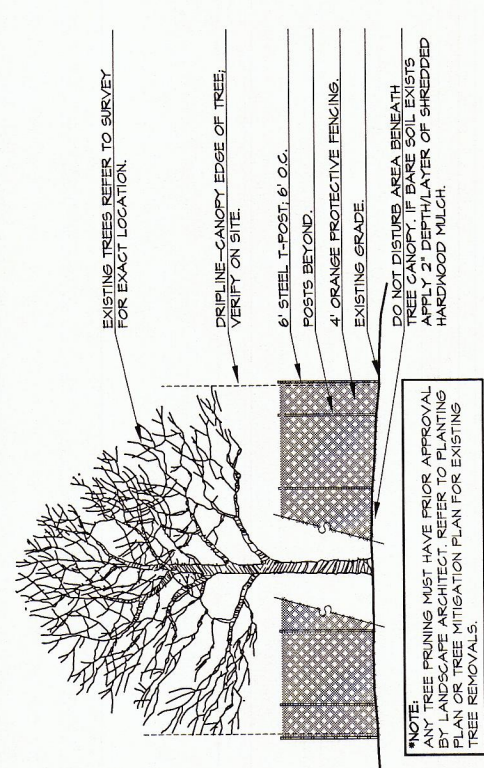
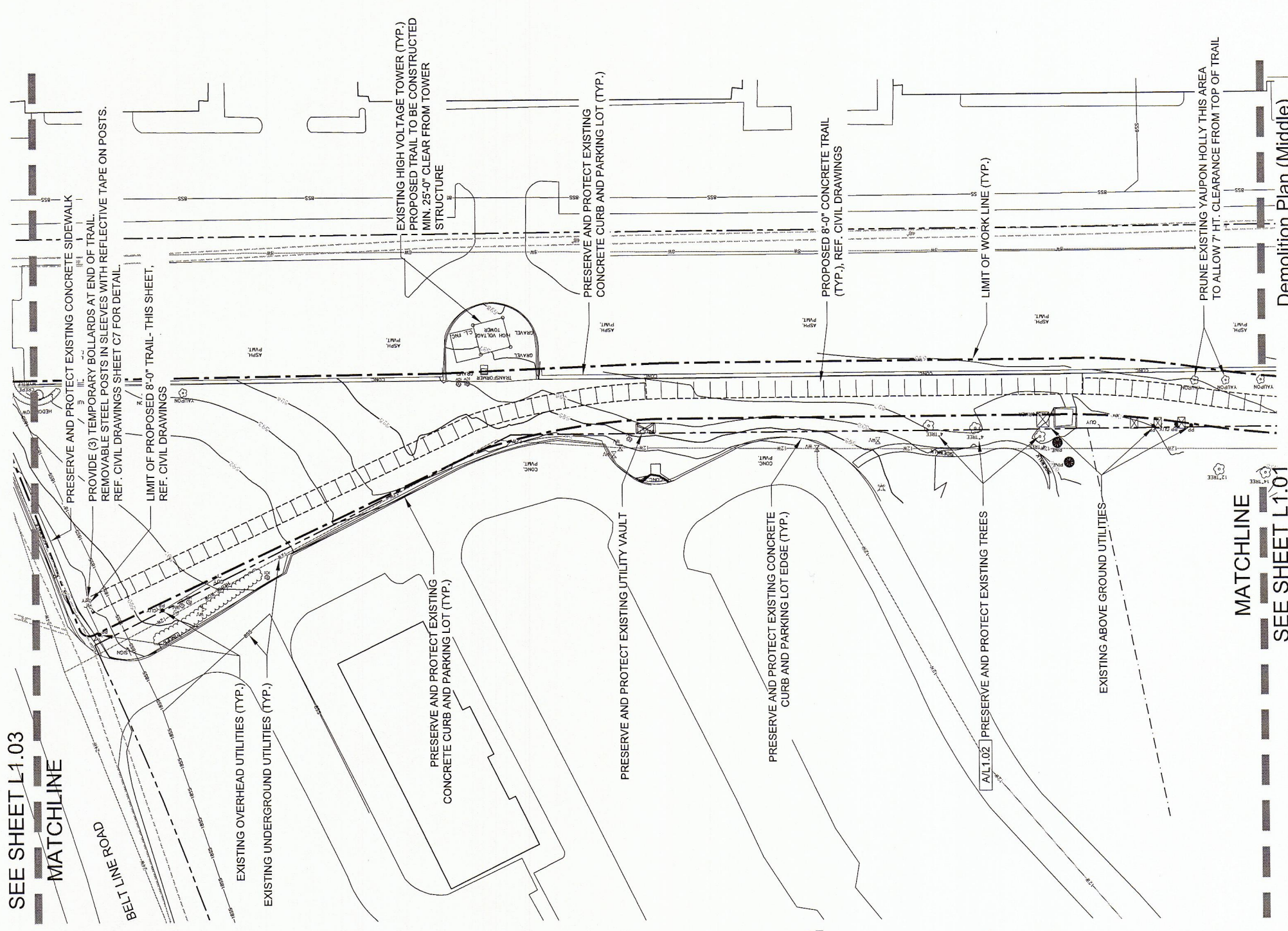
Date	Description
02.14.2014	95% Review
06.04.2014	100% Review
06.25.2014	100% Review, Town Comments

Drawing Title

Addison Pedestrian Connection: Phase 1 Demolition Plan (Middle)

Sheet No.

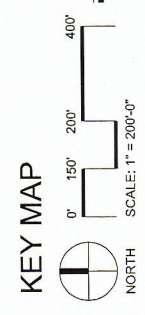
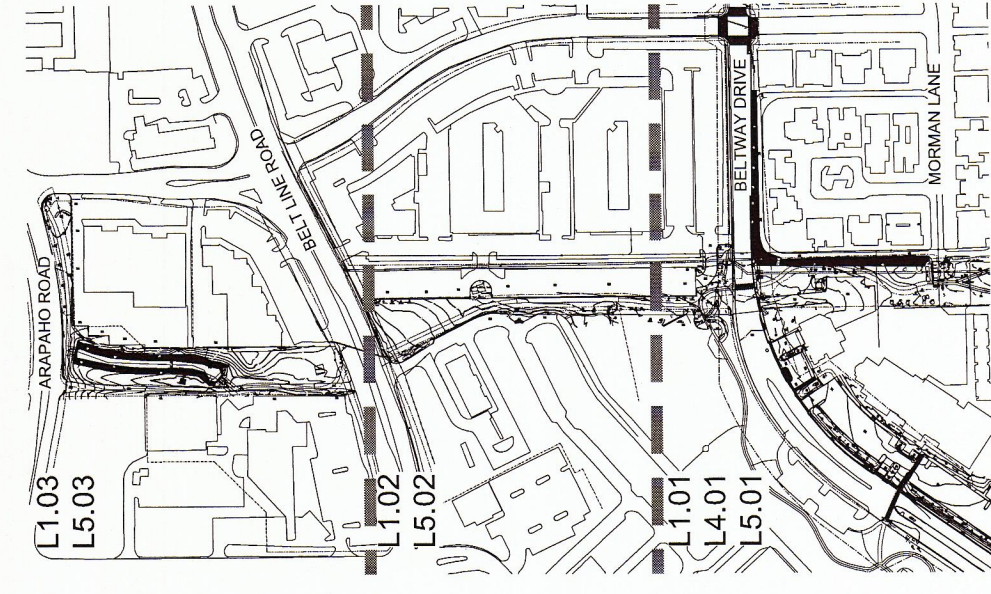
L1.02



Tree Preservation Detail
Scale: 1/4" = 1'-0"

NOTES:

1. REFER CIVIL ENGINEERS DRAWINGS FOR TRAIL CONSTRUCTION, GRADING, TRAFFIC AND EROSION CONTROL SHEETS. CLEAN-UP OF DEBRIS FROM DEMOLITION SHALL BE PERFORMED ON A DAILY BASIS AND PER THE DIRECTION OF THE TOWN OF ADDISON.
2. ANY IRRIGATION LINES DAMAGED DURING CONSTRUCTION SHALL BE REPAIRED OR CAPPED PER TOWN OF ADDISON DISCRETION. CONTRACTOR SHALL PROVIDE SCHEDULE 40 SLEEVING OF APPROPRIATE SIZE FOR EXISTING PIPING AND WIRING WHERE TRAIL AND COORDINATE IRRIGATION HEAD RELOCATION WITH THE TOWN. PREPARE ALL DISTURBED AREAS FOR THE INSTALLATION OF SOLID SOIL.
3. TOWN OF ADDISON CONTACT: MICHAEL KASHUBA, LANDSCAPE ARCHITECT 972.450.2831



Scale: 1" = 30'-0"

L1.02