

**EXISTING UNDERGROUND UTILITIES:**  
**CONTRACTOR IS RESPONSIBLE FOR LOCATING + PROTECTING ALL UTILITIES WITHIN & ADJACENT TO WORK AREA. SEE GENERAL NOTES - SHEET L0.02 CONTRACTOR TO NOTIFY 1-800-DIGTESS PRIOR TO ANY EXCAVATION**

**NOTE:**  
 REFER TO CIVIL PLANS FOR ALL CROSSWALKS AND ACCESS RAMPS. LANDSCAPE PLANS DESCRIBE FINISHES ONLY.

CONTRACTOR SHALL HARVEST, STORE AND AND REUSE EXISTING BRICK AS FEASIBLE FOR NEW CONSTRUCTION.

CONTRACTOR SHALL MAKE USABLE TOPSOIL AVAILABLE TO TOWN FOR STOCKPILE. COORDINATE WITH TOWN OF ADDISON ON DISPOSAL/STORAGE.


LAYOUT PLAN COORDINATES-DATUM LINE

Point	Northing	Easting	DATUM/NEW GARDEN WALL RADIUS
D-01	7032300.89	2474645.76	DATUM/CENTER POINT OF WALKWAY
D-02	7032303.20	2474663.17	DATUM/CENTER POINT OF PEDESTAL
D-03	7032303.53	2474665.65	

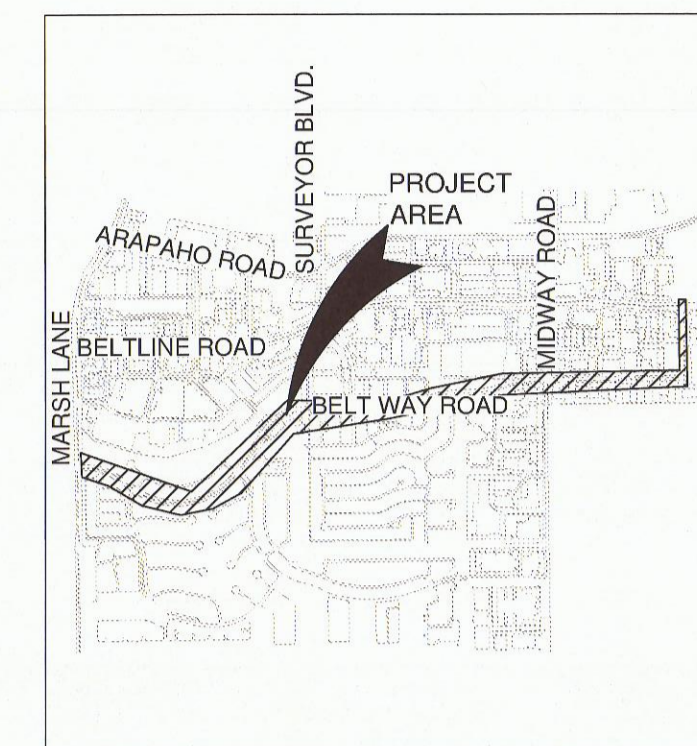
LAYOUT PLAN COORDINATES-SIDEWALK AAC

Point	Northing	Easting	DATUM/ POINT OF CURVATURE
S-06	7032307.80	2474697.87	
S-07	7032324.05	2474722.01	
S-08	7032350.22	2474728.06	
S-09	7032392.93	2474765.82	

1807 Ross Ave,  
 Suite 333  
 Dallas, Texas 75201  
 214.871.0568 tel  
 214.871.1507 fax  
 mesadesigngroup.com



**VICINITY MAP**



**Project Name**

**Beltway Drive  
 Parkway Improvements  
 Addison, Texas**  
 Project No: 14002

**Issue Title**

**Construction Documents**  
 Issue Date: 09.29.2014

**Seal**



This drawing and the design shown is the property of MESA Design Associates, known also as MESA. The reproduction, copying, or use of this drawing without the written consent of MESA is prohibited and any infringement will be subject to legal action. © Copyright 2012 MESA

**Issue / Addenda / Revisions**

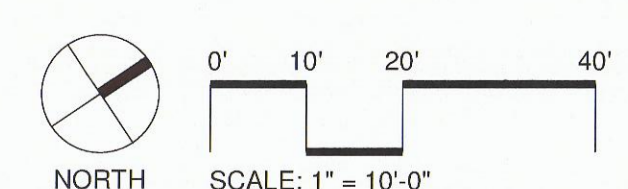
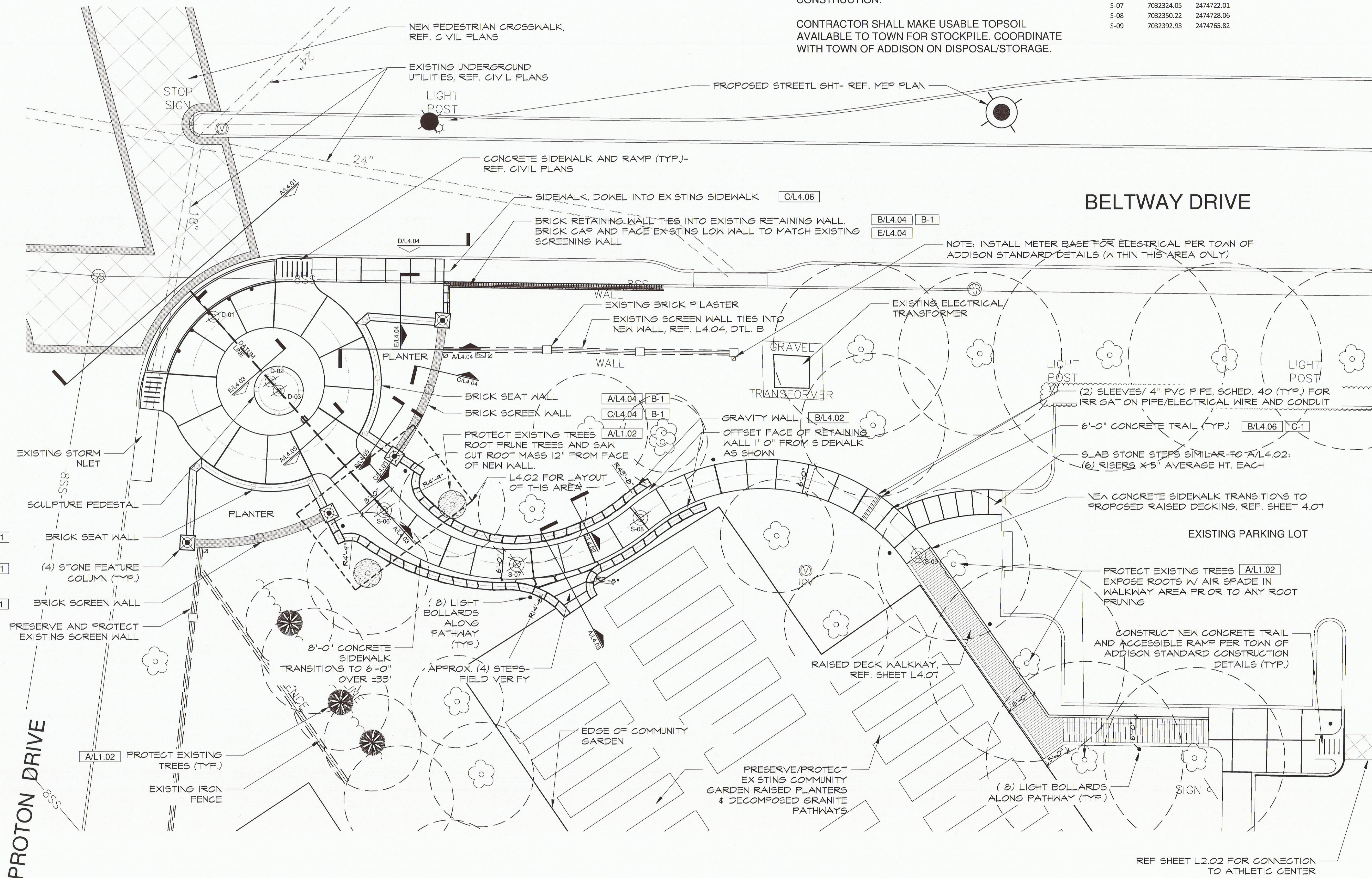
Date	Description
06.25.2014	50% Review
07.31.2014	90% Review
09.29.2014	100% Bid Documents

**Drawing Title**

**Layout Plan-  
 Sculpture Plaza**

**Sheet No.**

**L2.02a**



Sculpture Plaza Layout Plan | **A**  
 Scale: 1" = 10'-0"