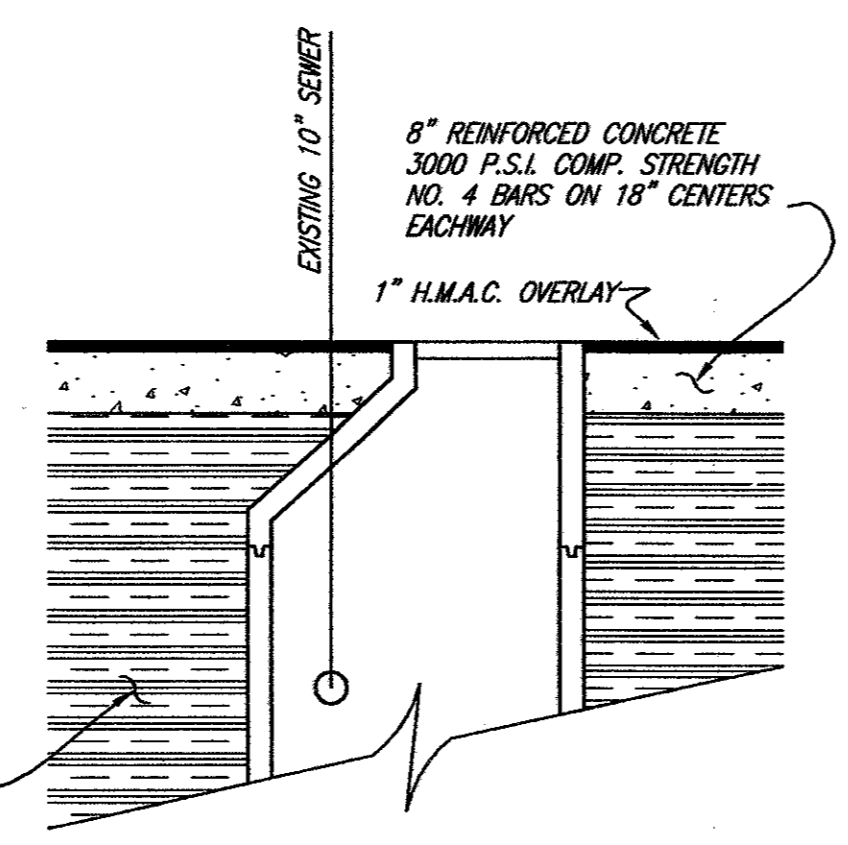


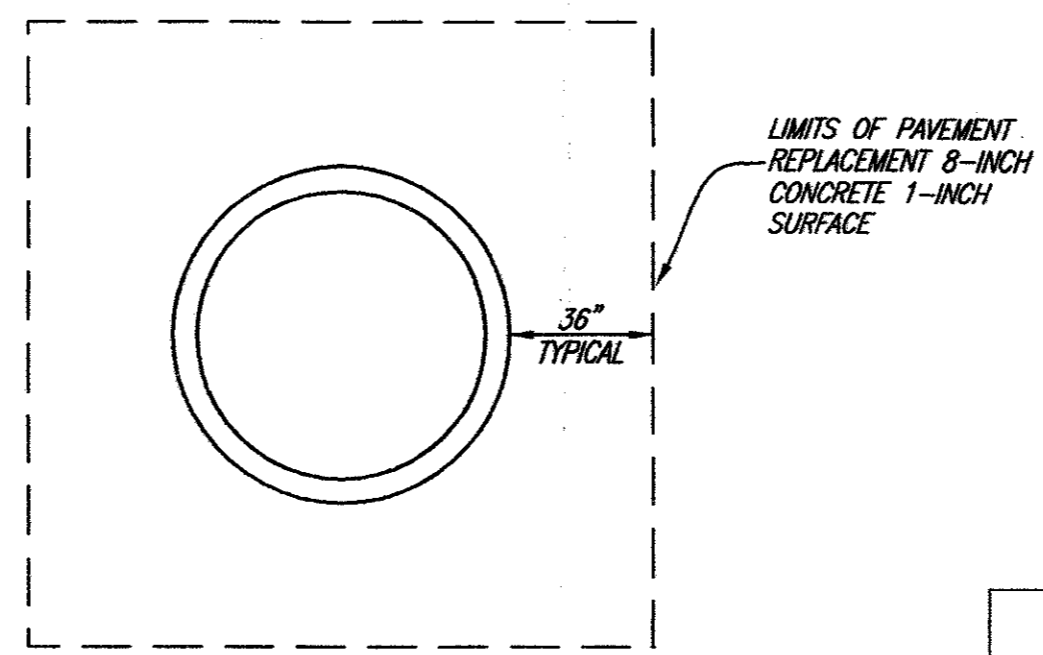
- LEGEND**
- EXISTING S.S. PIPE TO BE LINED
 - APPROXIMATE LOCATION OF LATERAL
 - 1-INCH TRDOT TYPE D OVERLAY (345 S.Y.)
- SURVEY CONTROL POINTS**
- | | | |
|--------|-------------|--------------|
| CP 441 | 60' NAIL | N 9770.2518 |
| | | E 10993.1554 |
| CP 456 | PK NAIL SET | N 9767.7210 |
| | | E 11039.1426 |

APPROXIMATE LENGTH TO LATERAL LINES FROM MH G-22 TO MH G-23
58.2 FEET
143.7 FEET
262.0 FEET
385.2 FEET


Shifed line south to go around MH 6470.



BACKFILL MANHOLE IN 8-INCH LOOSE LIFTS MECHANICALLY COMPACTED TO 95% STD. PROCTOR ± 2 POINTS OPTIMUM MOISTURE



THESE DOCUMENTS ARE FOR BIDDING, CONSTRUCTION, AND PERMIT PURPOSES.
John W. Birkhoff
 DATE: 8/20/02



These plans and related specifications were prepared for construction of this specific project only. Reuse of these documents is not permitted without written authorization of Birkhoff, Hendricks, & Conway, L.L.P.

TOWN OF ADDISON, TEXAS

BROOKHAVEN CLUB DRIVE SANITARY SEWER LINE

BROOKHAVEN CLUB DRIVE EXISTING SANITARY SEWER LINER PLAN
 STA. 5+00 TO STA. 10+00

BIRKHOFF, HENDRICKS & CONWAY, L.L.P.
 CONSULTING ENGINEERS
 Dallas, Texas

DESIGNED BY: J.W.B.	PROJECT: 1999 123	SHEET NO. 6
DRAWN BY: B.H. & C.	DATE: AUGUST, 2001	OF 11 SHEETS

REVISED 08/30/02 R.L. 99123-07-A.DWG SCALE: 1"=20' BLOCKS: