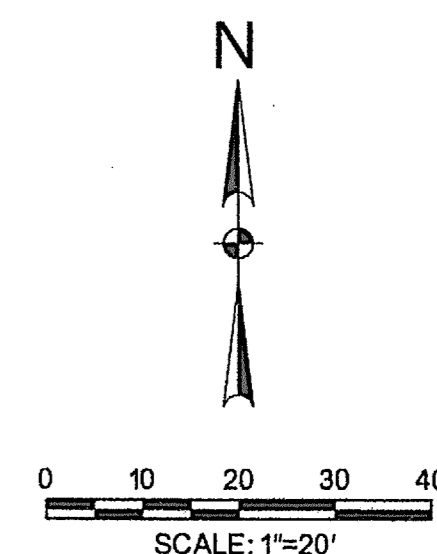
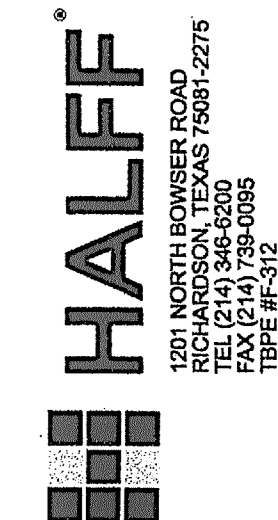


MINNWOOD ROAD


CELESTIAL ROAD



**DASEKE RESIDENCE**  
5656 CELESTIAL ROAD  
CITY OF ADDISON, TEXAS



| Revision No. | Date       | Description | Rev. for Permit and Construction |
|--------------|------------|-------------|----------------------------------|
| 1            | 09-27-2010 |             |                                  |



THE SEAL APPEARING ON THIS DOCUMENT WAS AUTHORIZED BY IGNACIO HERRERA, P.E. #98209 ON 09-27-2010 AT 10:19:58 AM. A REAL ESTATE BROKER. PROPER NOTIFICATION TO THE RESPONSIBLE ENGINEER IS AN OFFENSE UNDER THE TEXAS PROFESSIONAL ENGINEERS ACT. THE RECORD COPY OF THIS DOCUMENT IS TO BE MAINTAINED AT THE OFFICE OF HALFF ASSOCIATES, INC. 1201 NORTH BOMBER ROAD, DALLAS, TEXAS 75243-2275. TIRE # 47-512

|              |          |
|--------------|----------|
| Project No.: | 27431    |
| Issued:      | MAY 2010 |
| Drawn By:    | CAD      |
| Checked By:  | IH       |
| Scale:       | AS NOTED |

Sheet Title  
**EROSION CONTROL PLAN**

**C4.01**

Sheet Number

INSTALL STABILIZED CONSTRUCTION ENTRANCE

INSTALL POLYPROPYLENE MESH TUBE WATTLING DEVICE

INSTALL 530 LF OF SILT FENCE

INSTALL STONE OVERFLOW STRUCTURE 550

INSTALL STONE OVERFLOW STRUCTURE

INSTALL STONE OVERFLOW STRUCTURE

N 88°30'00" E 190.26'

S 06°04'36" E 44.37'

N 81°03'36" E 39.55'

S 14°08'46" E 60.50'

15' SEWER ESMT. (VOL. 91184, PG. 4870)

S32°48'45"E 45.72'

S16°08'52"E 50.98'

JEFFERSON OAKS ADDITION PHASE TWO VOL 94027 PG 6910

15' SEWER ESMT. (VOL. 70152, PG. 680) ESMT. STRIP NO. 1

SSMH

15' SEWER ESMT. VOL. 70152, PG. 680 ESMT. STRIP NO. 2

S 04°45'50" E 85.91'

S64°46'34" W 53.01'

W 72.29'

S 14°24'47" W 80.90'

S 62°26'58" W 36.41'

S 19°04'37" W 24.78'

N 77°55'04" W 192.92'

N 01°30'00" W 359.05'

LOT 1B BLOCK B/8166 JEFFERSON OAKS ADDITION VOL 93185 PG 1518

CITY OF DALLAS BLOCK 8166 ARMSTRONG ADDITION VOL 79050 PG 1857

3E\_KIP\_Full.rvt

Sheet

1/27/2010 9:27:43 AM I:\27000\27431\27431.dgn

9/28/2010 10:19:58 AM ah1257 HALFF

**BENCHMARKS**

- (ON-SITE) "X" CUT ON THE NORTH SIDE OF CELESTIAL ROAD AND EAST SIDE OF WINWOOD RD. ELEV. = 568.70
- (OFF-SITE, CITY OF ADDISON) SQUARE CUT ON INLET 400' +/- SOUTH OF BELT LINE ROAD, EAST SIDE OF LANDMARK BLVD. ELEV. = 638.13