
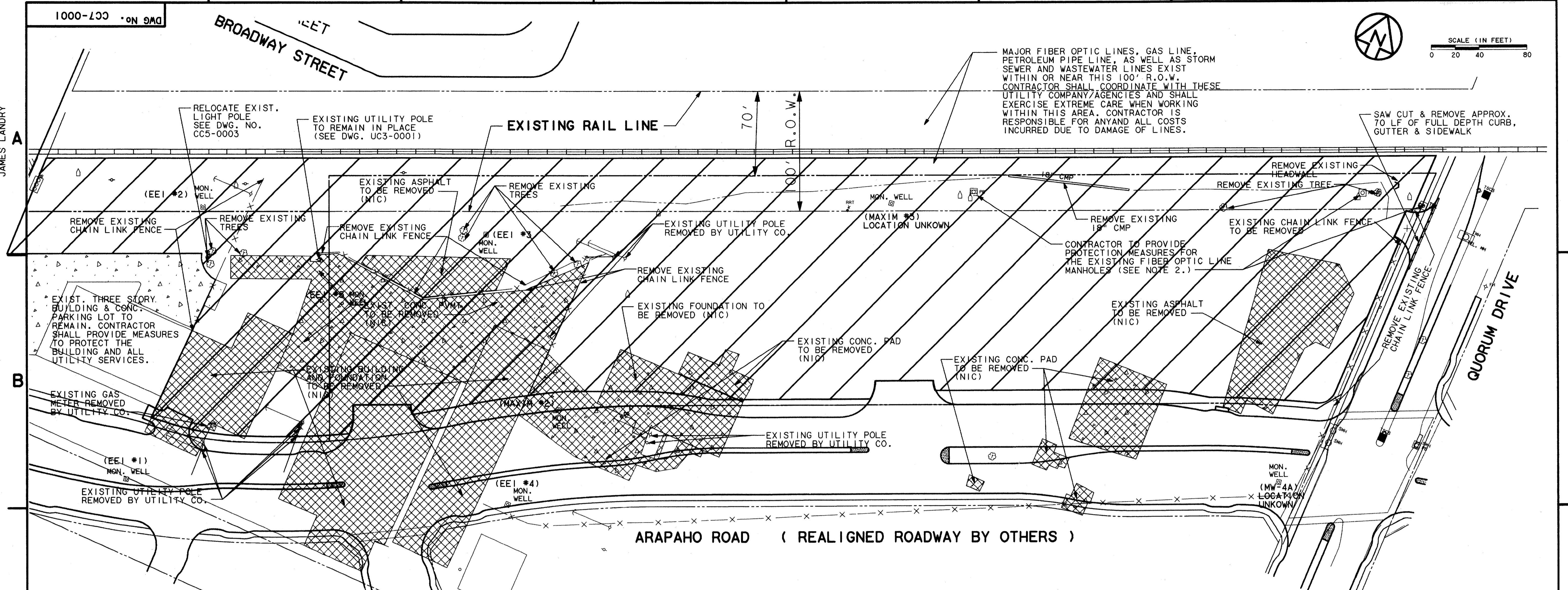


\\server\nt-cadd\94010.212\shht\14 AUG 97 DART.TBL JAMES LANDRY

1000-133 DWG No. CC7-0001



SCALE (IN FEET)
0 20 40 80



ARAPAHO ROAD (REALIGNED ROADWAY BY OTHERS)

NOTES:

1. THE EXIST. BUILDING, BUILDING PAD & CONC. PVMT WILL BE REMOVED BY SEPARATE CONTRACT PRIOR TO THIS CONTRACT. CONTRACTOR TO CLEAR AND GRUB EXIST. GROUND SURFACE AND REMOVE ALL TREES, CULVERTS AND FENCES INSIDE PROJECT LIMITS.
2. EXIST. FIBER OPTIC MANHOLE WILL BE ADJUSTED TO GRADE BY MCI/QWEST DURING CONSTRUCTION. CONTRACTOR TO COORDINATE WITH: GEORGE McELVAIN - 303/291-1419 SENIOR MANAGER - RELOCATIONS QWEST 555 17th ST. DENVER, CO. 80202 48 HOURS PRIOR TO ANY EXCAVATION.
3. ALL MONITOR WELLS ARE TO BE RETAINED. CONTRACTOR SHALL VERIFY LOCATIONS, PROTECT AND CONTACT DART ENVIRONMENTAL COMPLIANCE (T. SCHWEITER @ 214-749-2916 OR K.C. MOORE @ 214-749-2872) PRIOR TO ANY WORK RELATED TO THESE WELLS. WELL IDENTIFICATIONS ARE: MAXIM-MAXIM TECHNOLOGIES, INC. EE1-ECOLOGY & ENVIRONMENT, INC. 4A-APPLIED EARTH SCIENCES SEE SPECIFICATION SECTION 01560.
4. CONTRACTOR TO NOTIFY AND COORDINATE WITH TU ELECTRIC, LONE STAR GAS, SOUTHWESTN BELL AND ALL OTHER UTILITIES COMPANIES NOT MENTIONED TO REMOVE THEIR SERVICE LINES WITHIN PROJECT LIMITS.

LEGEND


- DEMOLITION AREA
- REMOVE BY OTHERS NOT IN CONTRACT (NIC)

Having checked this submission, we certify that it conforms to the requirements of the contract in all respects, except as otherwise noted.
Contract Number: 97000136
Company Name: DART
Project Name: ADDISON TRANSIT CENTER
Date: 7-19-97
Signature: [Handwritten Signature]


CONFORMED

CONTRACT SHEET No. 10 OF 95

REV	DATE	DESCRIPTION	BY	ENG	CHK	APP	REV	DATE	DESCRIPTION	BY	ENG	CHK	APP



WENDY LOPEZ & ASSOC.
LOCKWOOD, ANDREWS & NEWNAM
THE SWA GROUP
GERARD & ASSOCIATES
ZAXON



SCALE	1"=40'
DRAWN	D. KRUCIAK
DESIGNED	P. ZHAO
CHECKED	V. STEVENS
IN CHARGE	V. STEVENS
DATE	14 AUG. 1997

ADDISON TRANSIT CENTER DEMOLITION PLAN

CONTRACT C-97000136 DWG No. CC7-0001 REV 0