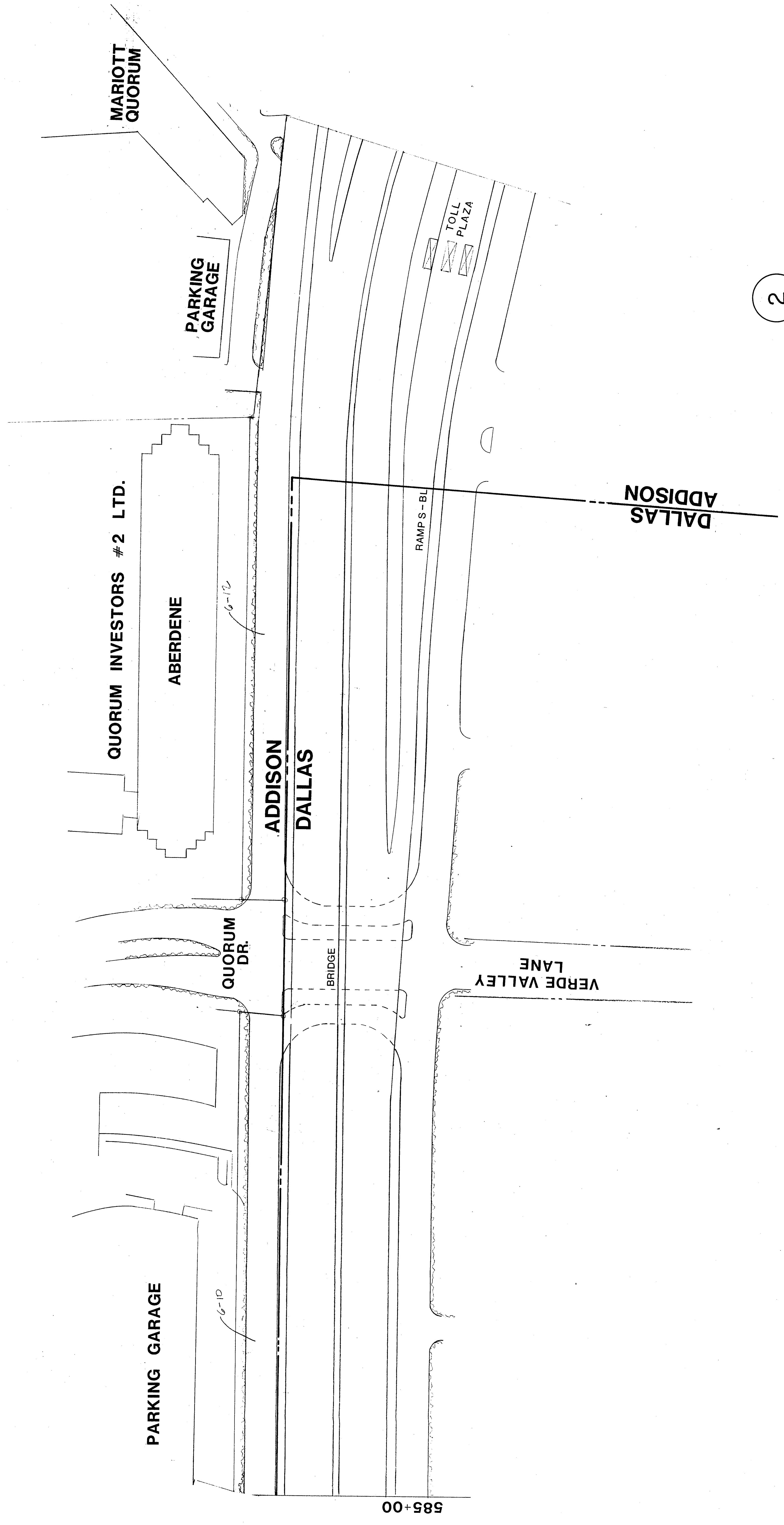
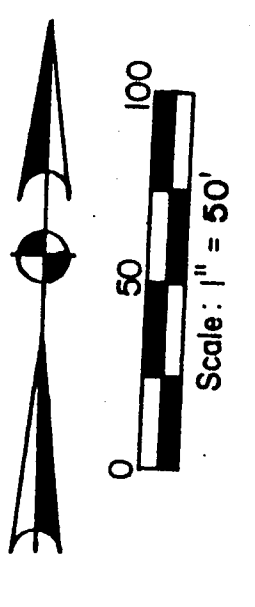
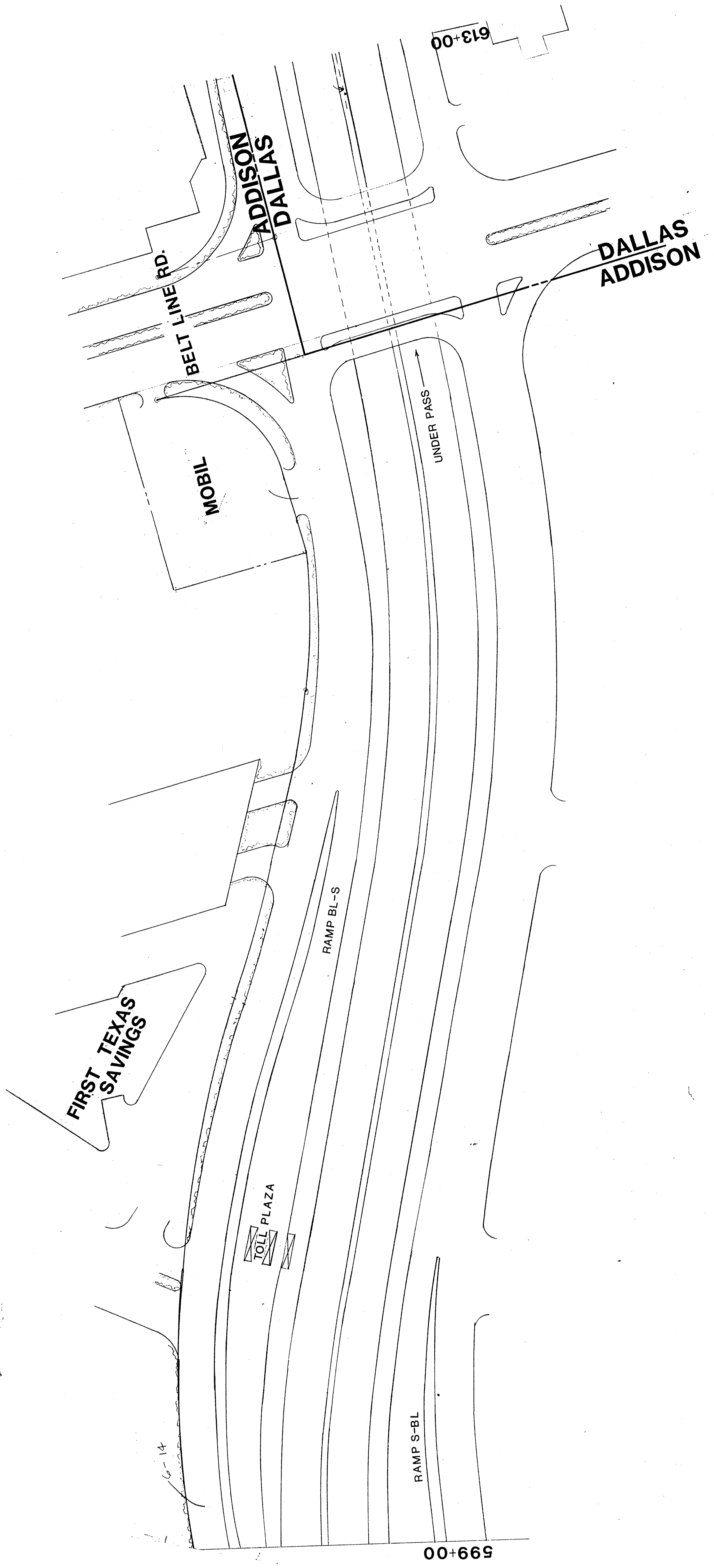
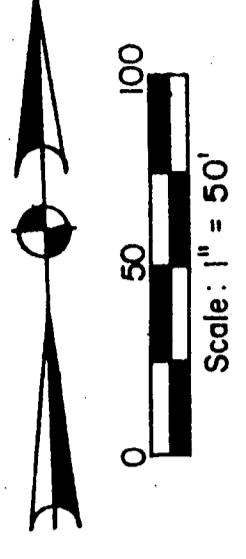
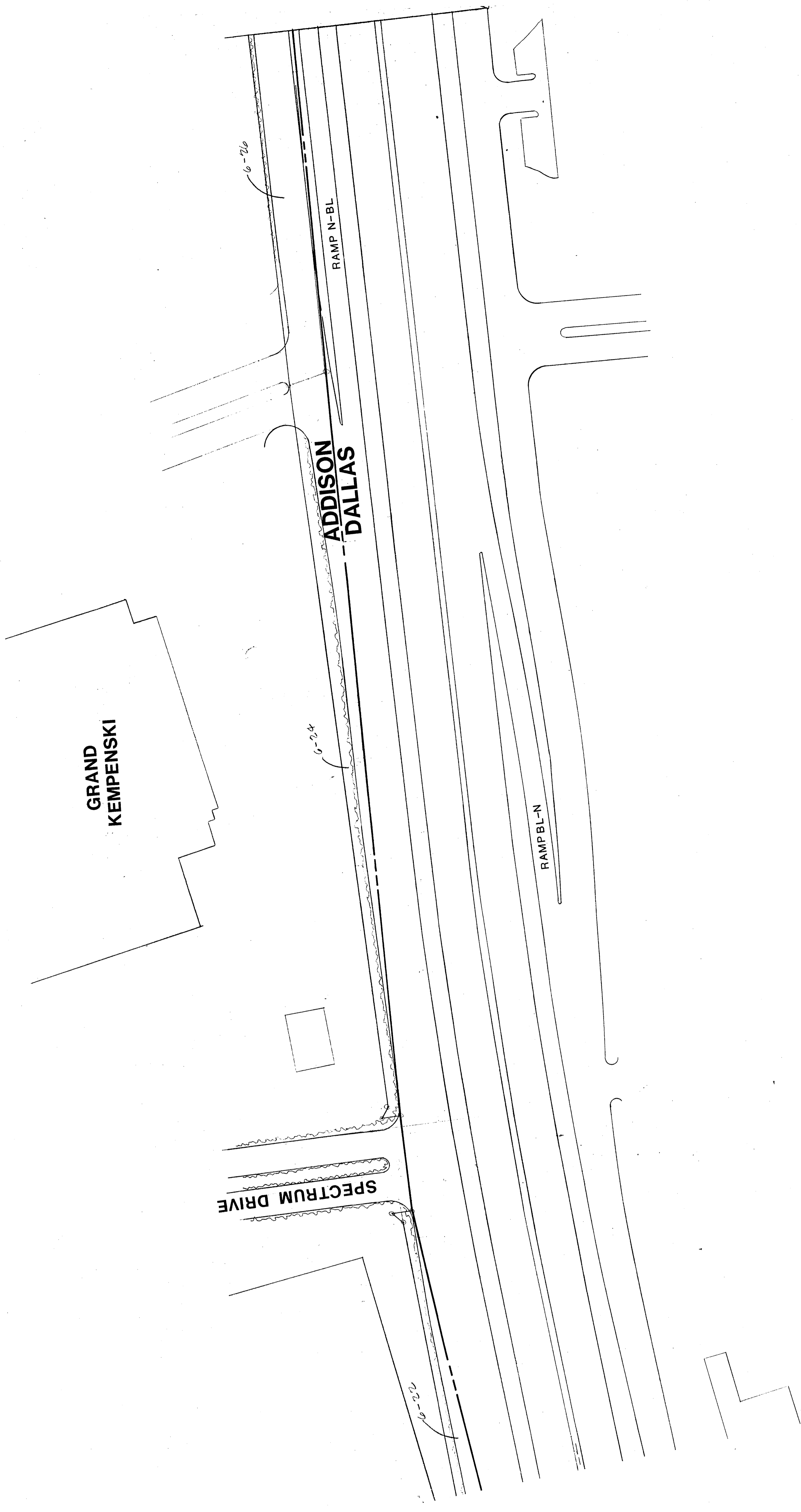
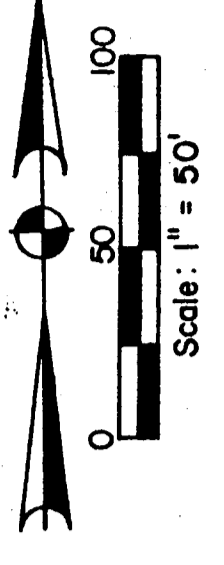
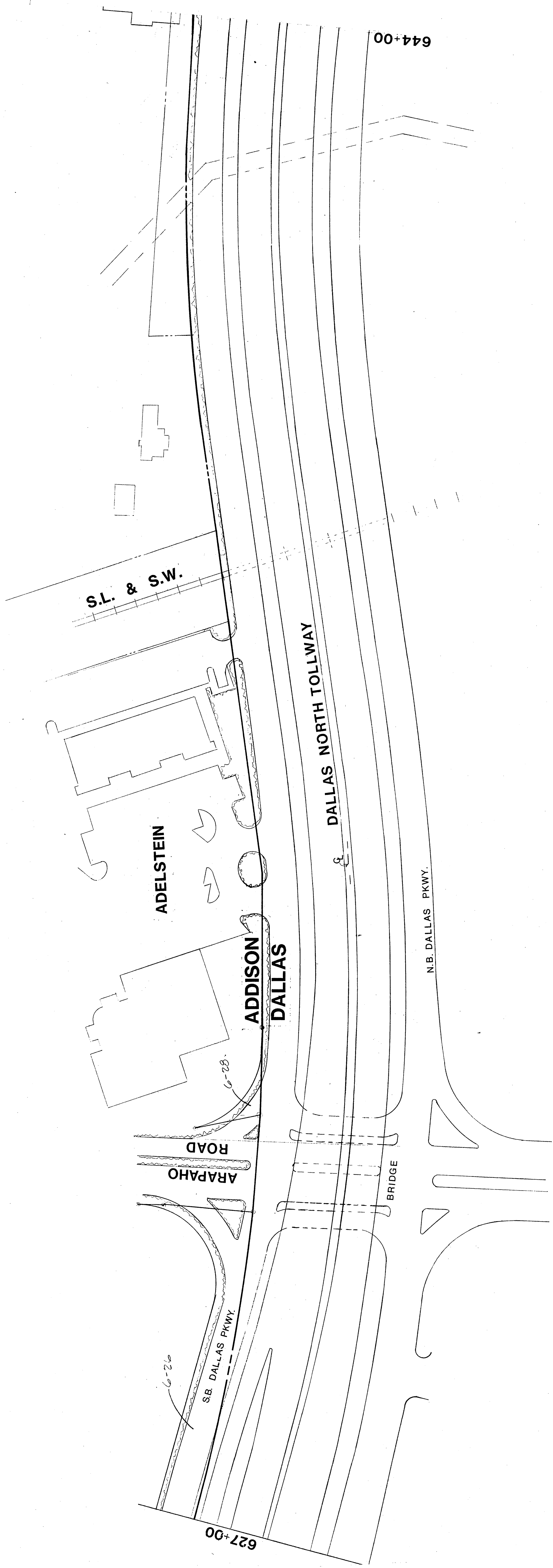
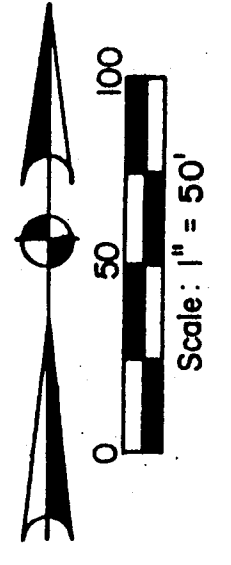


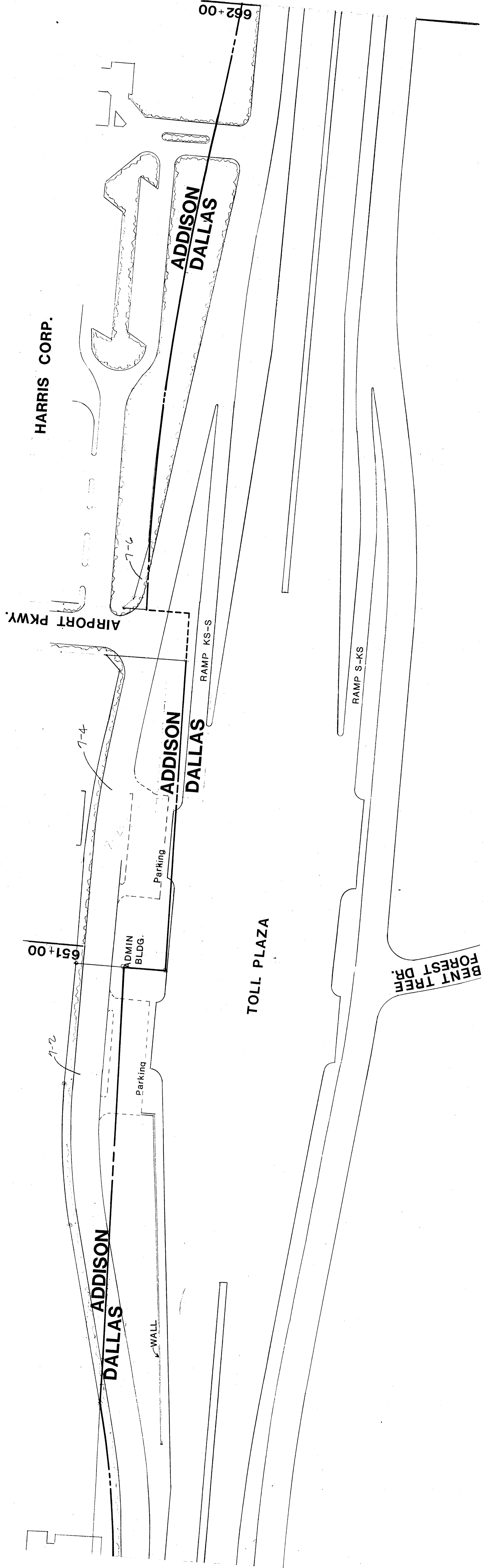
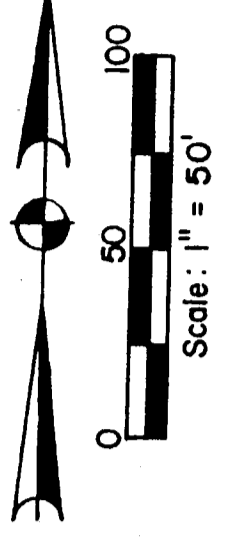
1











674+00

T.F. STONE

ADDISON
DALLAS

7-8

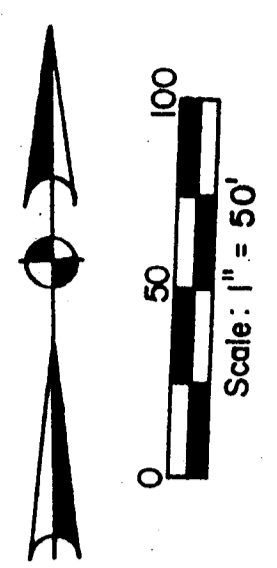
FUTURE

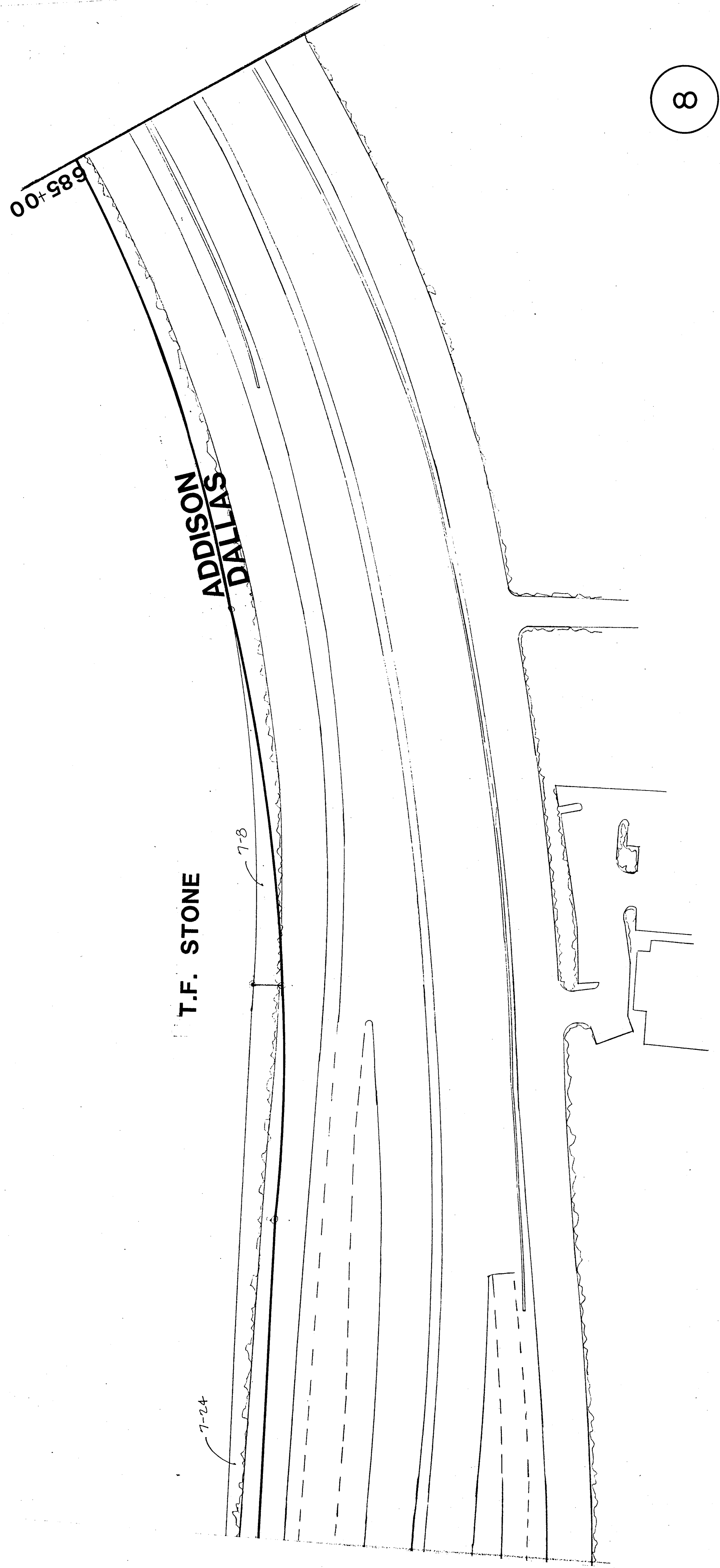
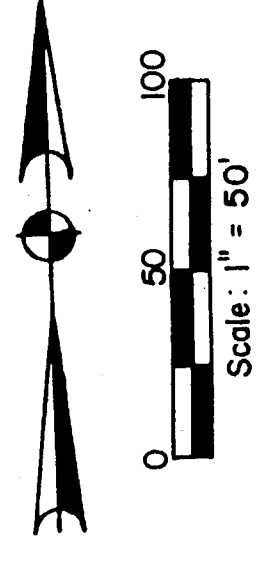
TOLLWAY

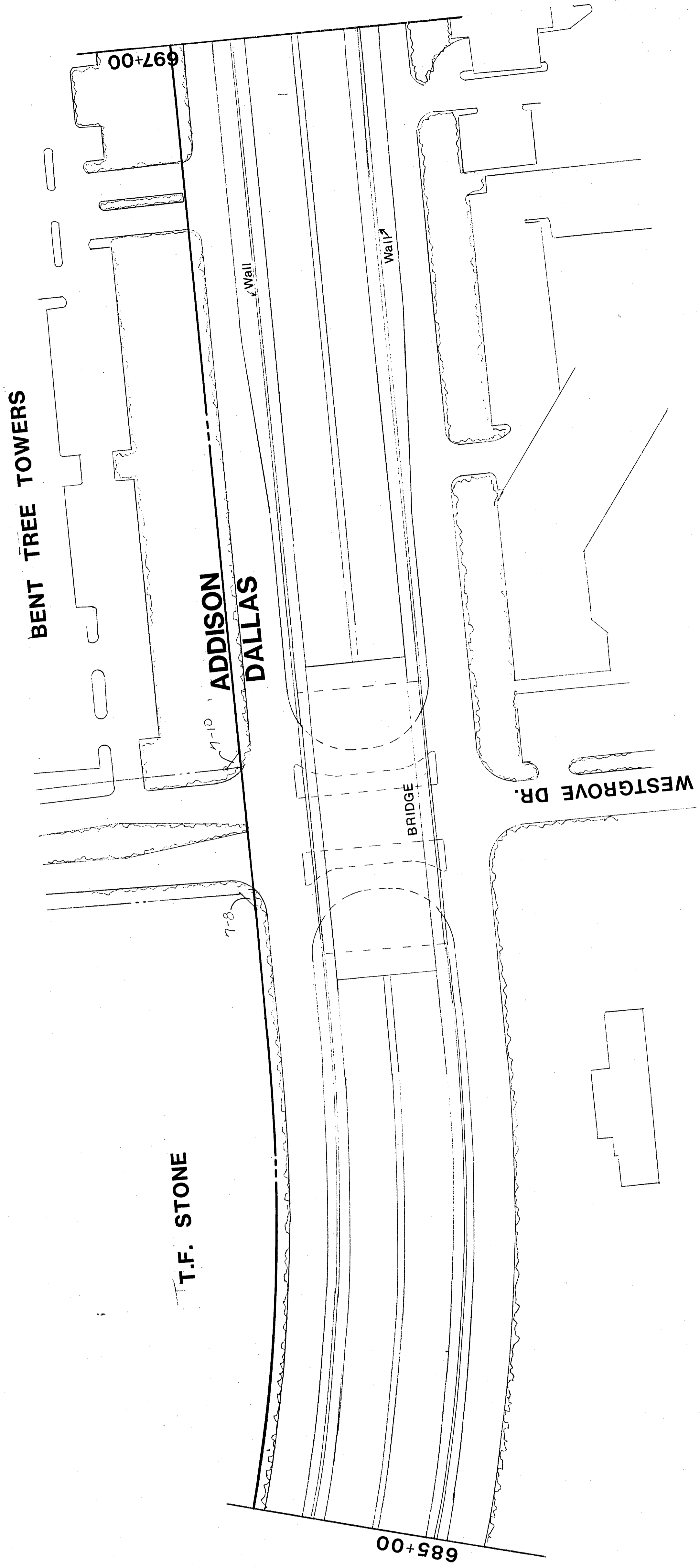
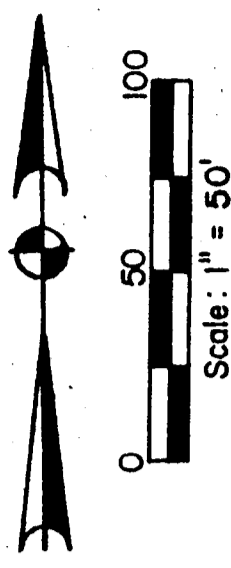
FUTURE RAMP & TOLL PLAZA

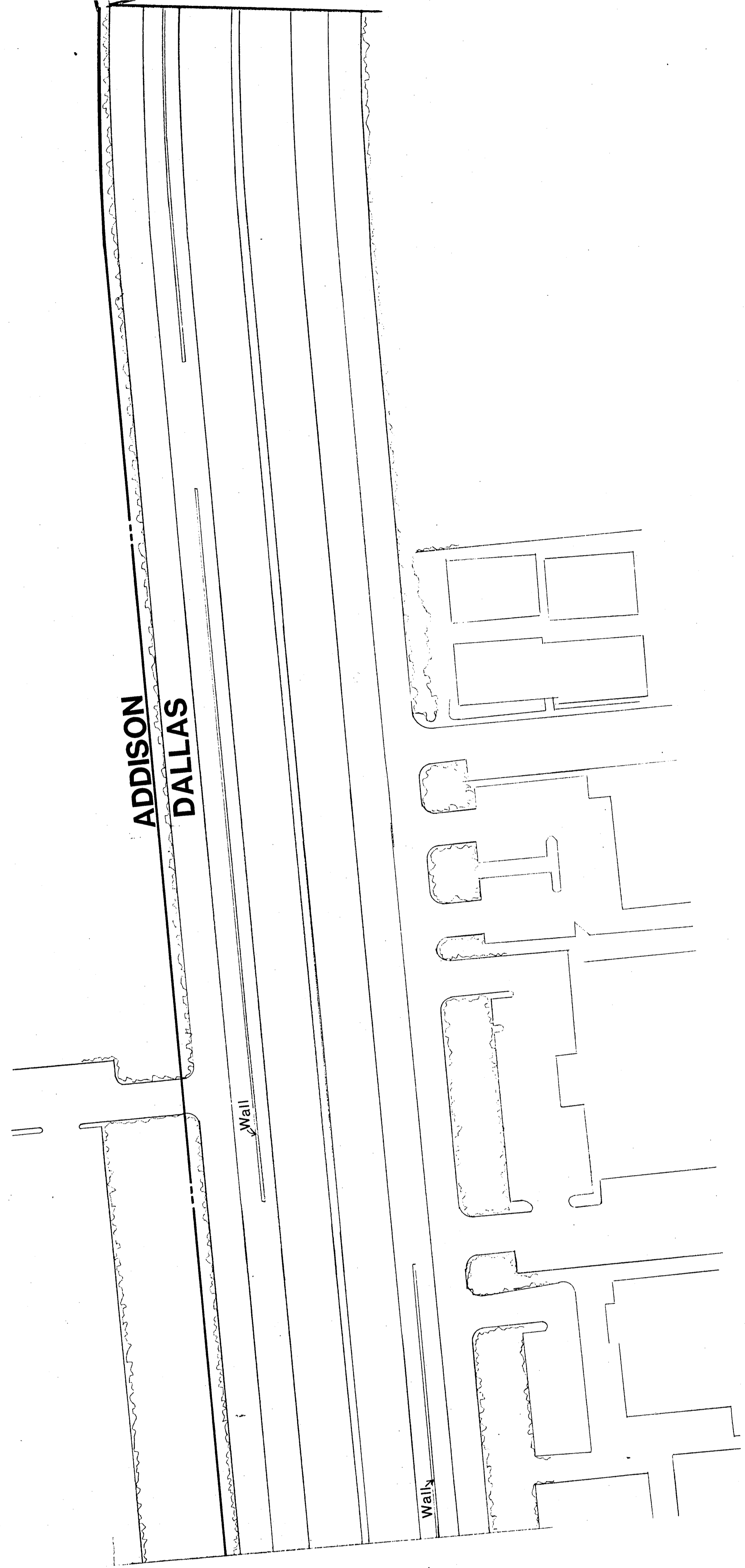
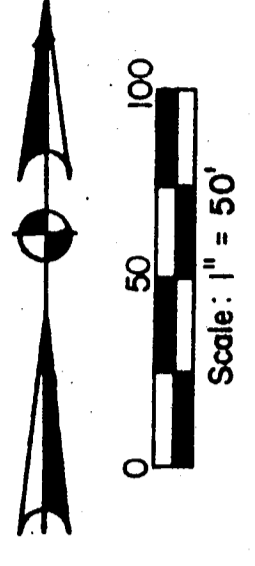
KELLER SPRINGS RD.

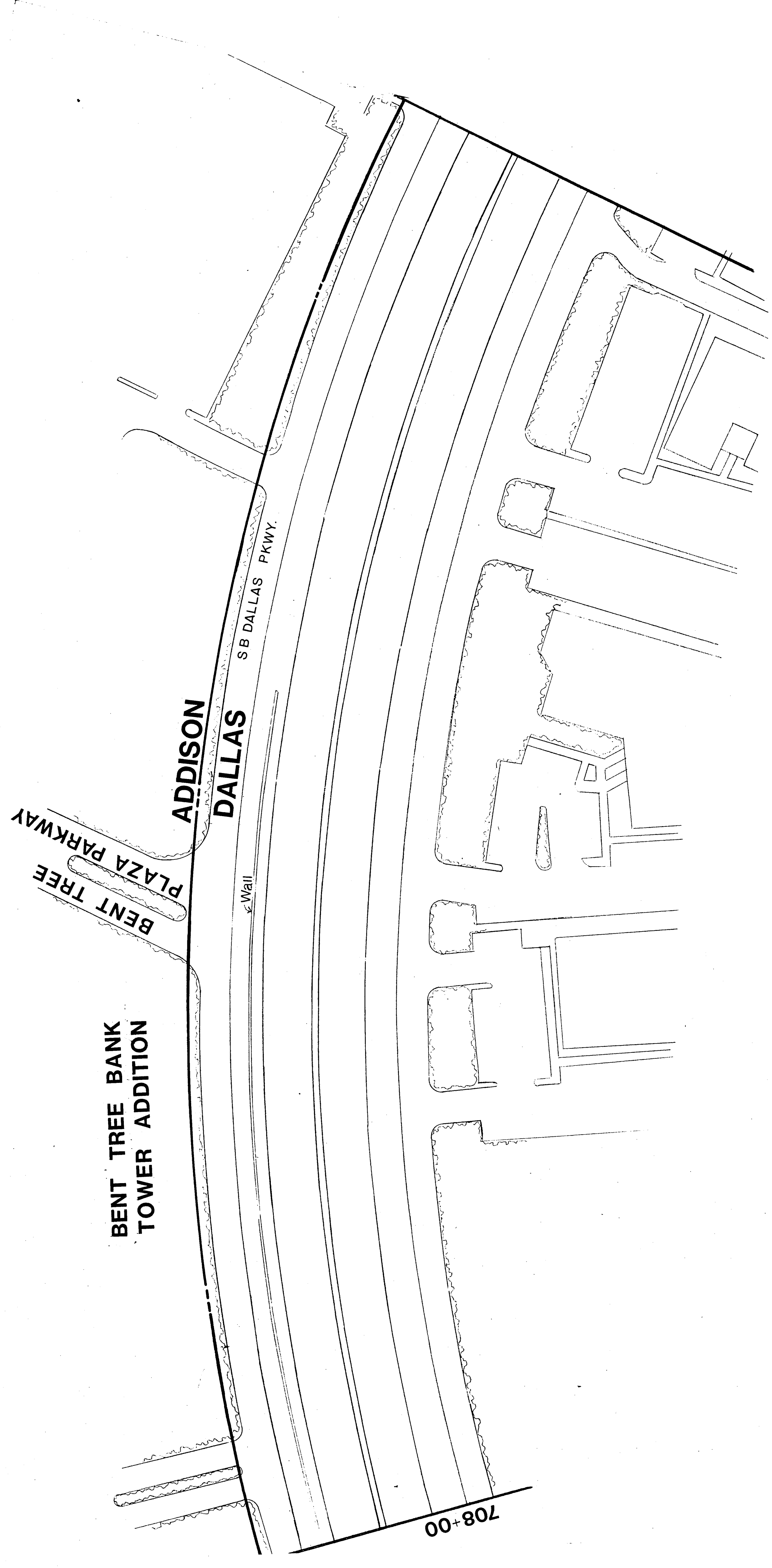
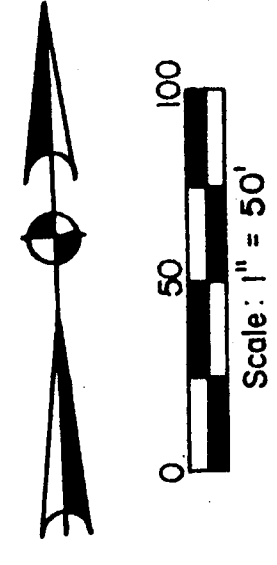
BRIDGE










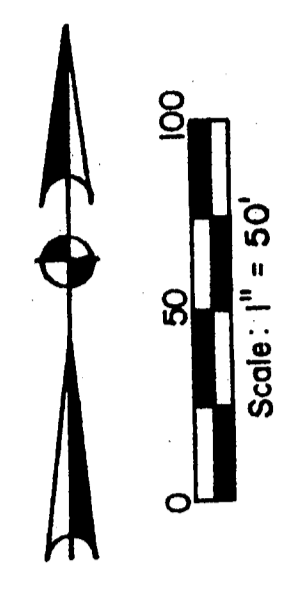
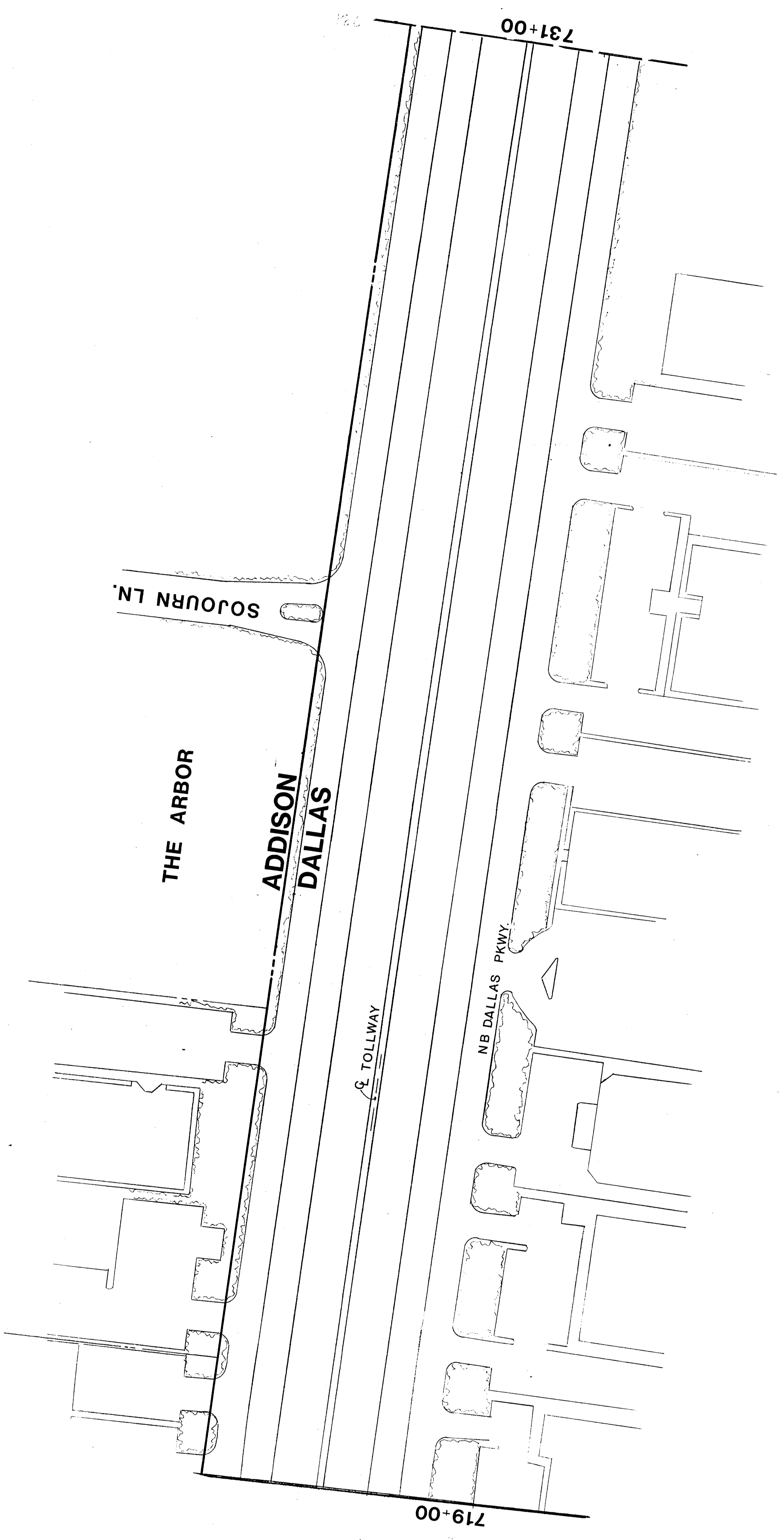


DALLAS NORTH TOLLWAY
Landscape Development
P.O. Box 144
Addison, Texas 75001



SCALE: 1" = 50'
DATE: 8-14-85
DRAWN: BALTZER
CHECK:
SHEET 1 OF 1

REVISIONS:



9/24/85
10/17