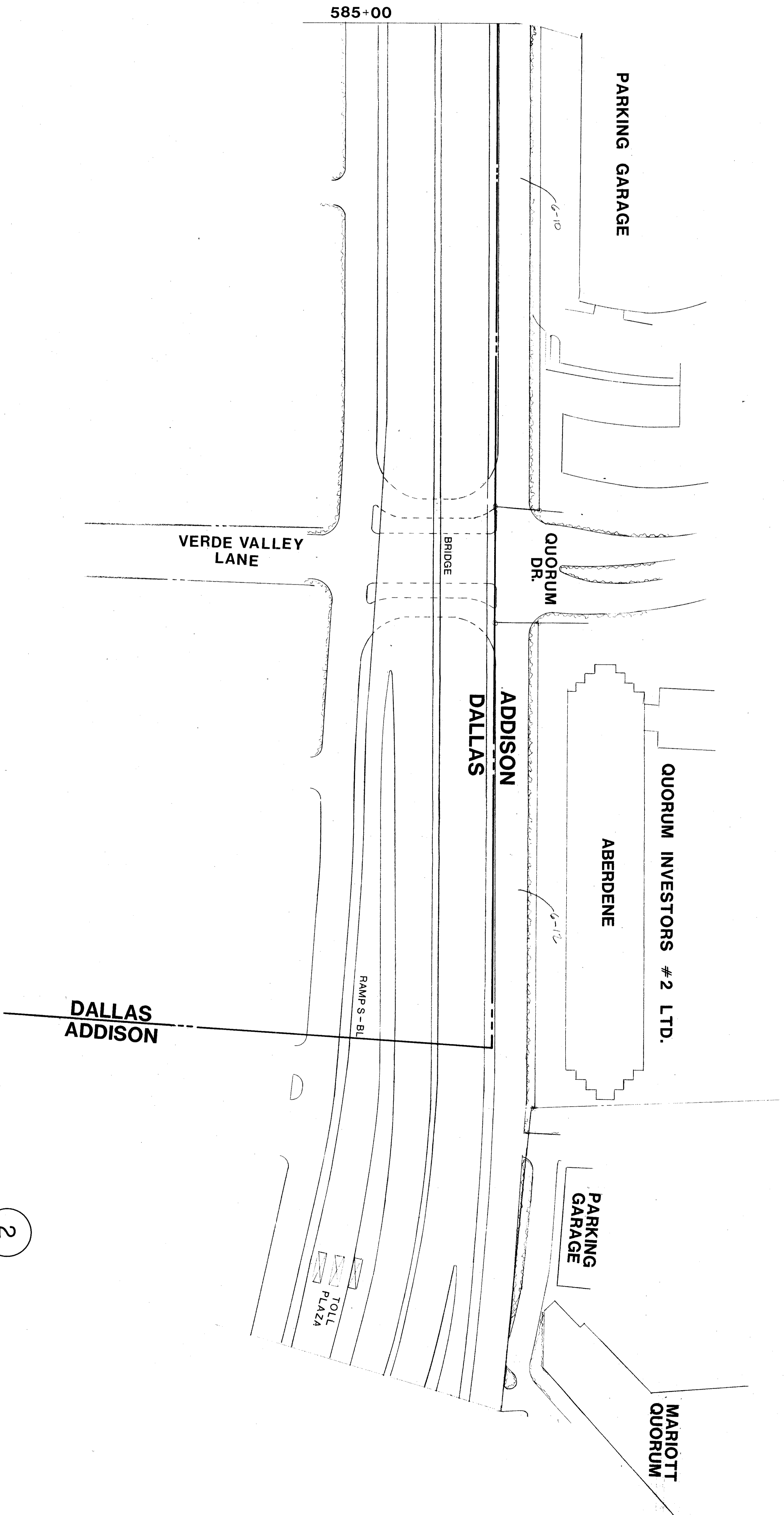
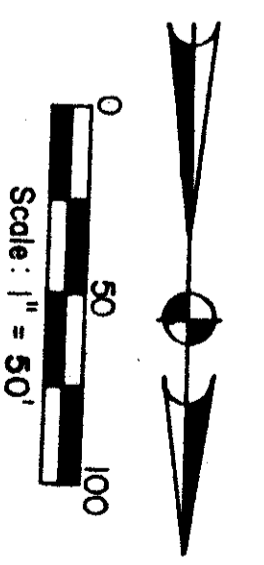


340
85



599+00

RAMP S-BL

TOLL PLAZA

RAMP BL-S

FIRST TEXAS SAVINGS

MOBIL

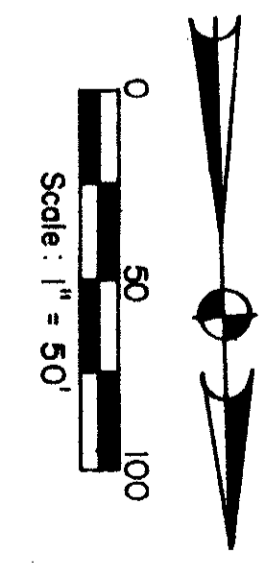
UNDER PASS

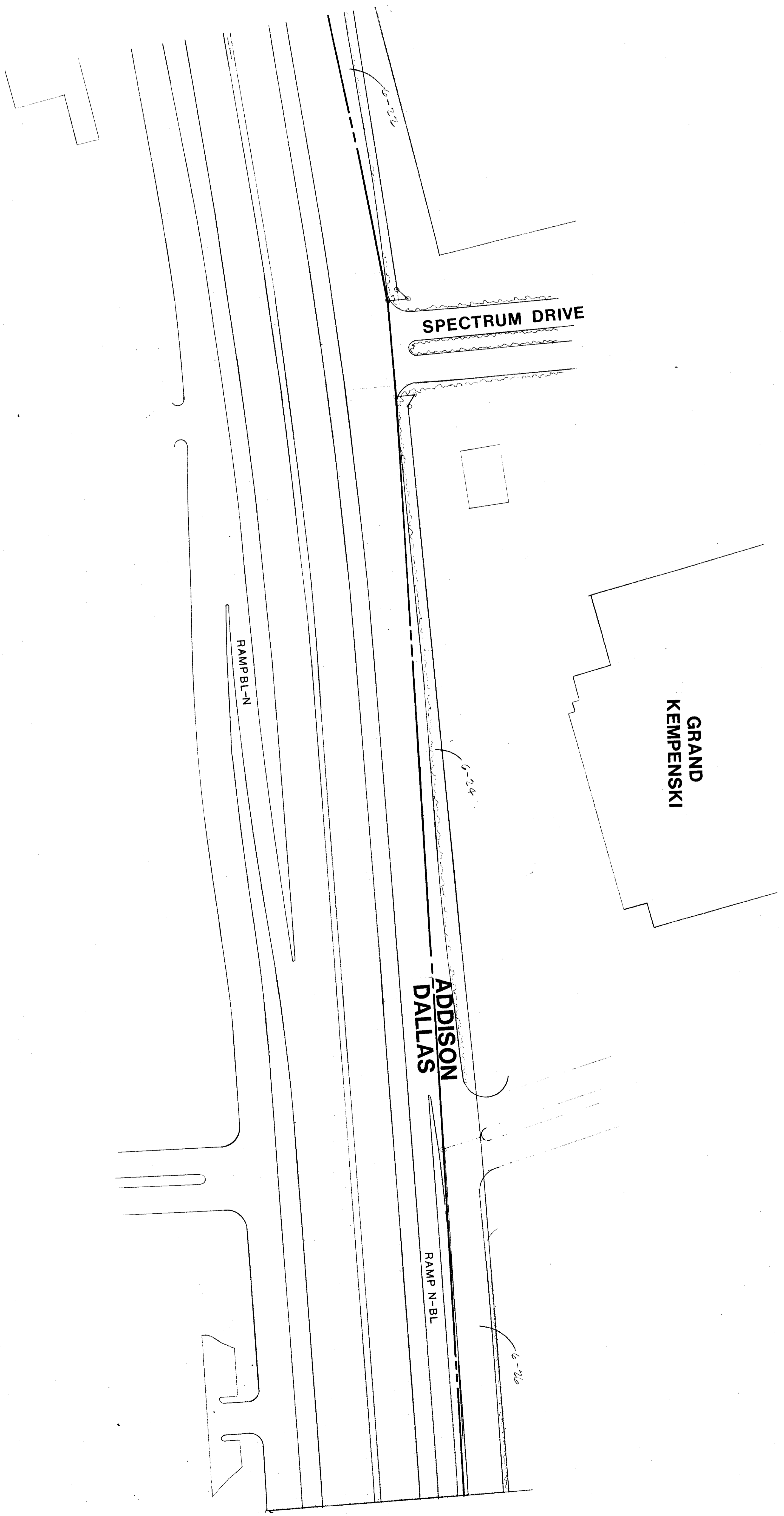
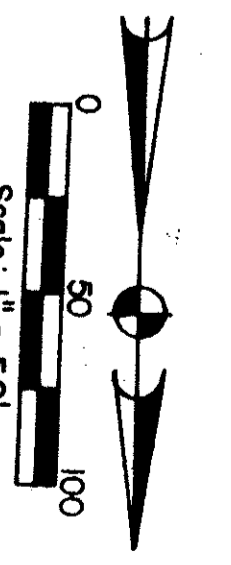
BELT LINE RD.

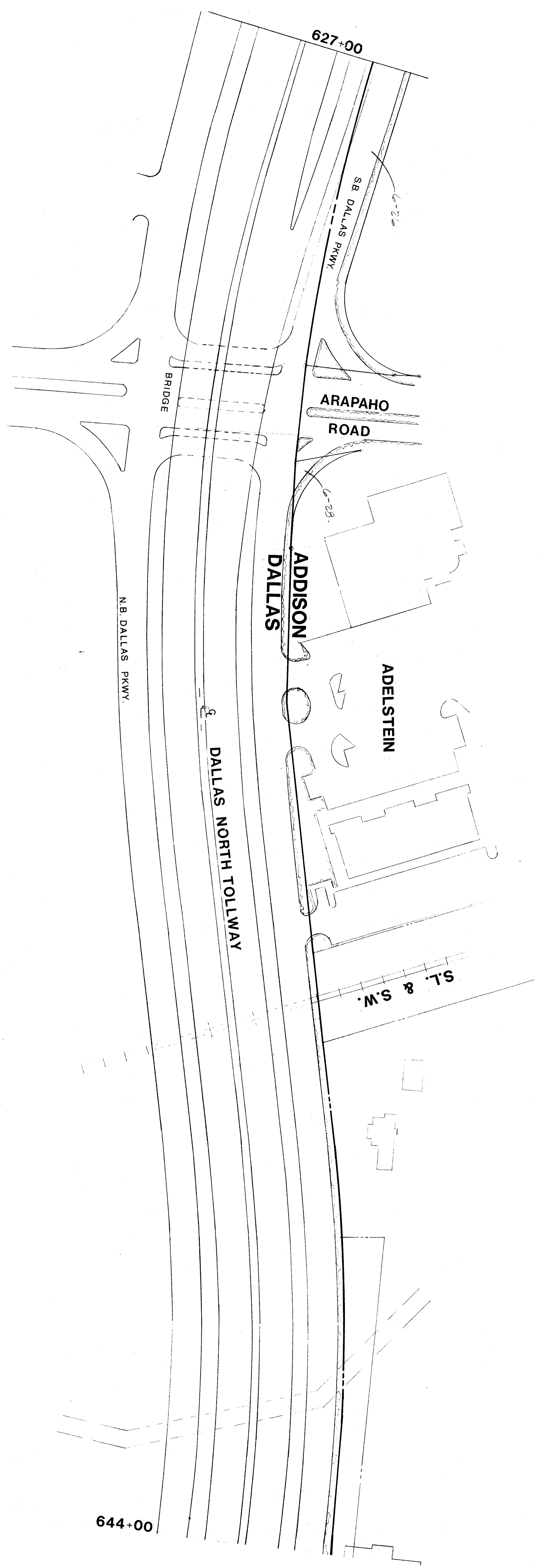
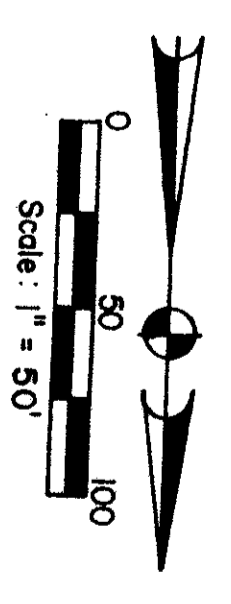
DALLAS
ADDISON

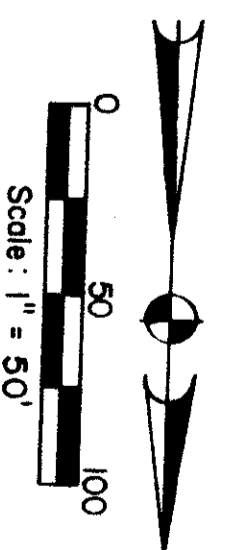
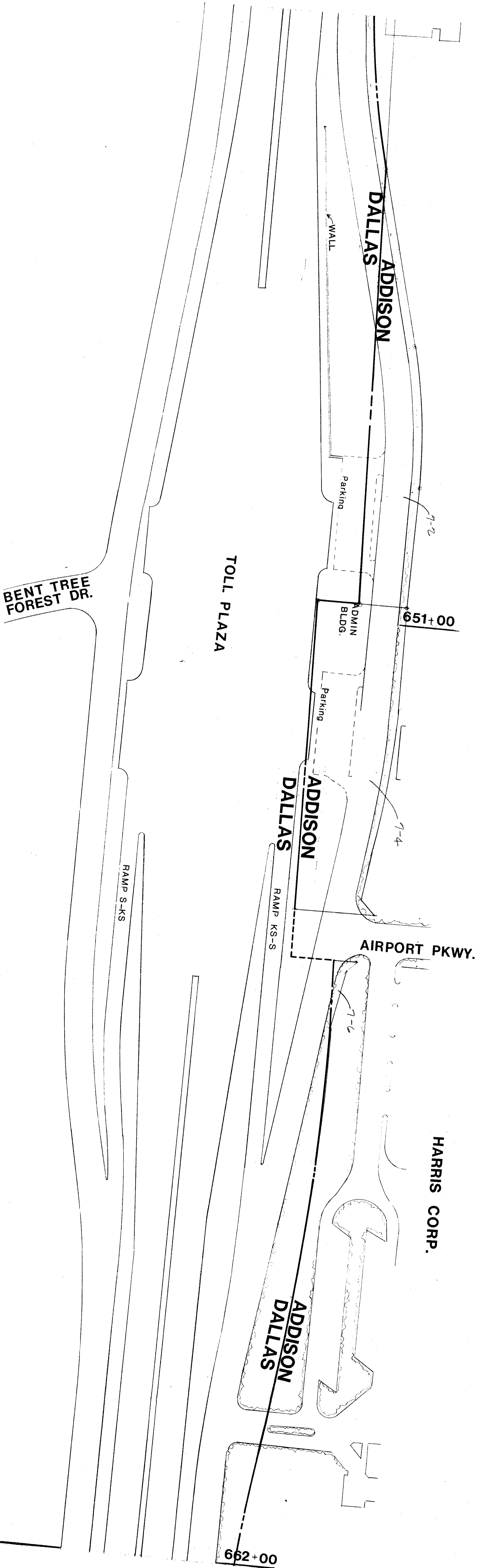
DALLAS
ADDISON

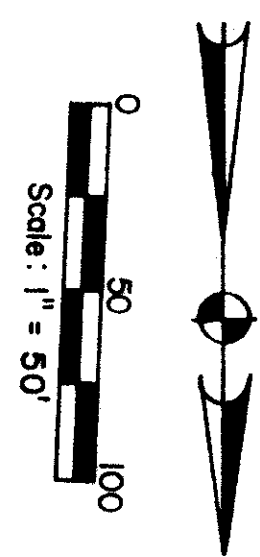
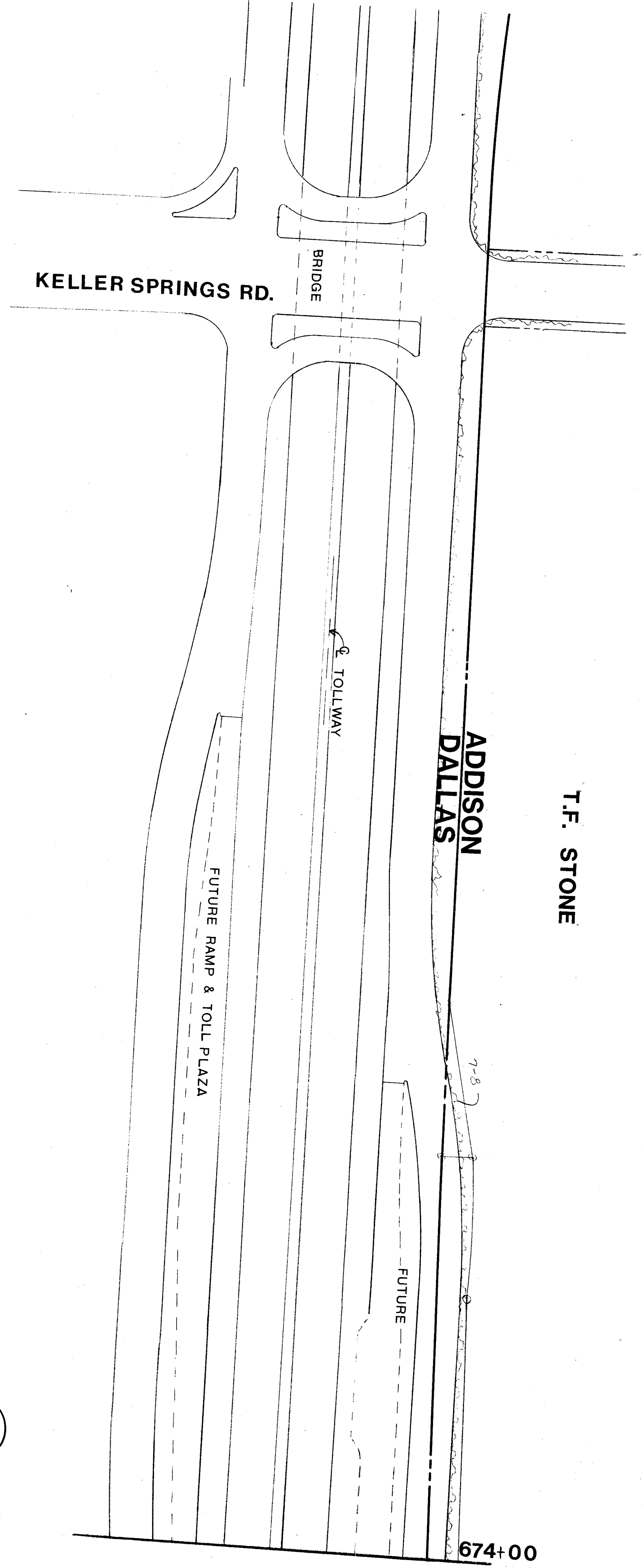
613+00

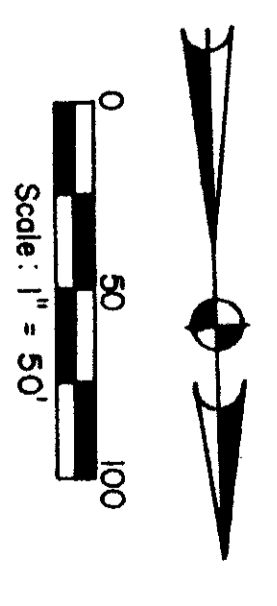
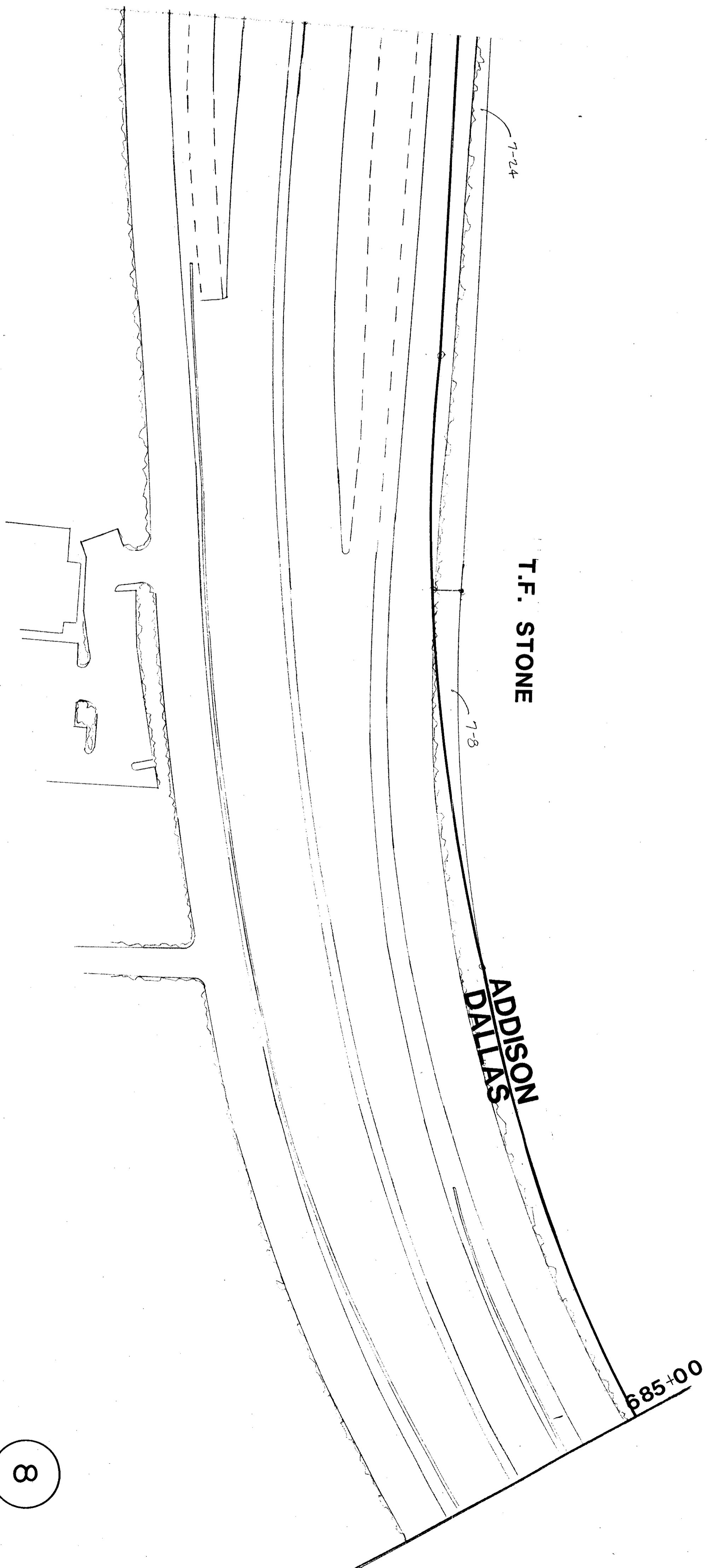


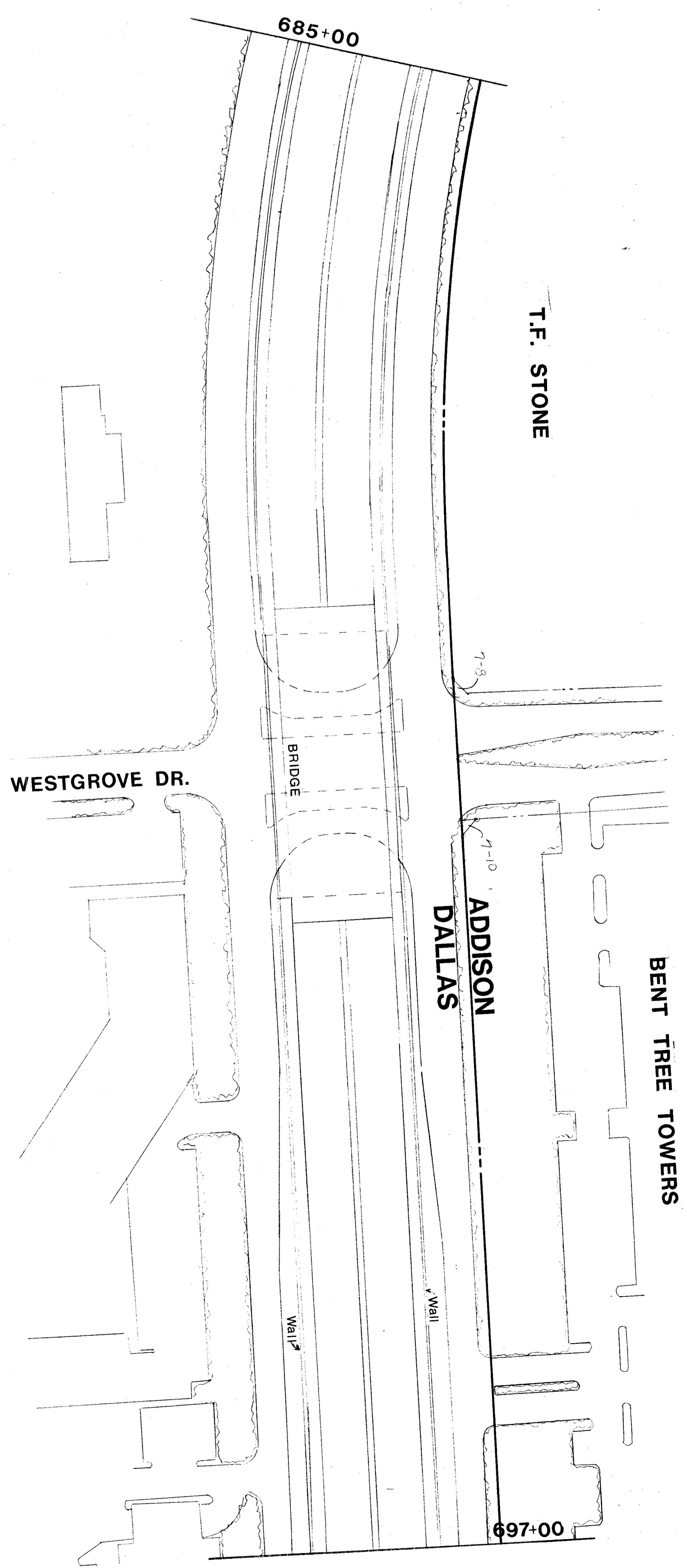
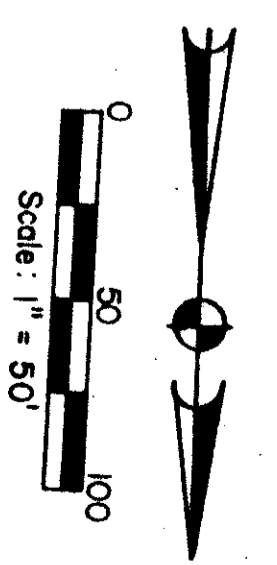


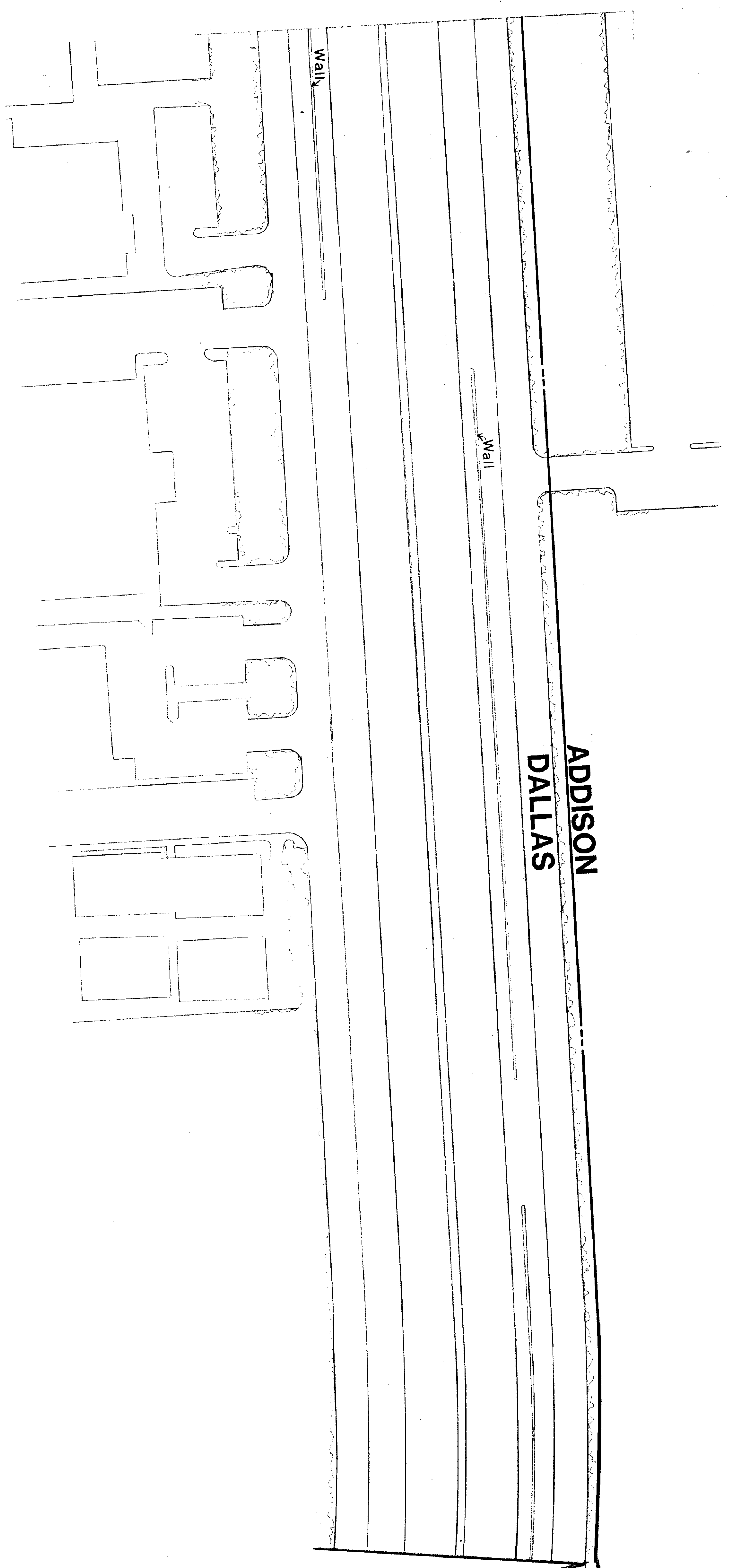
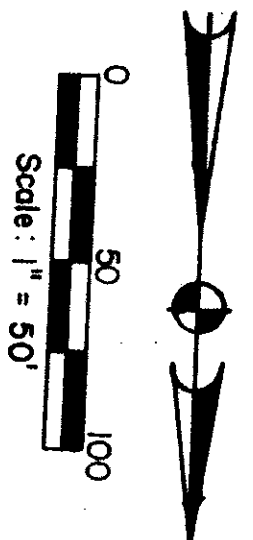


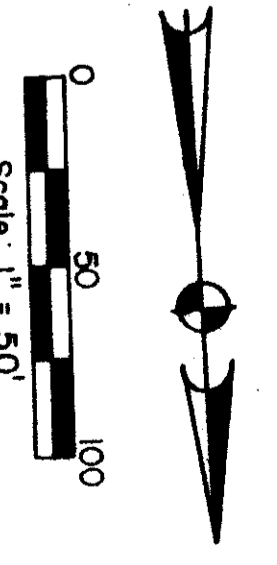
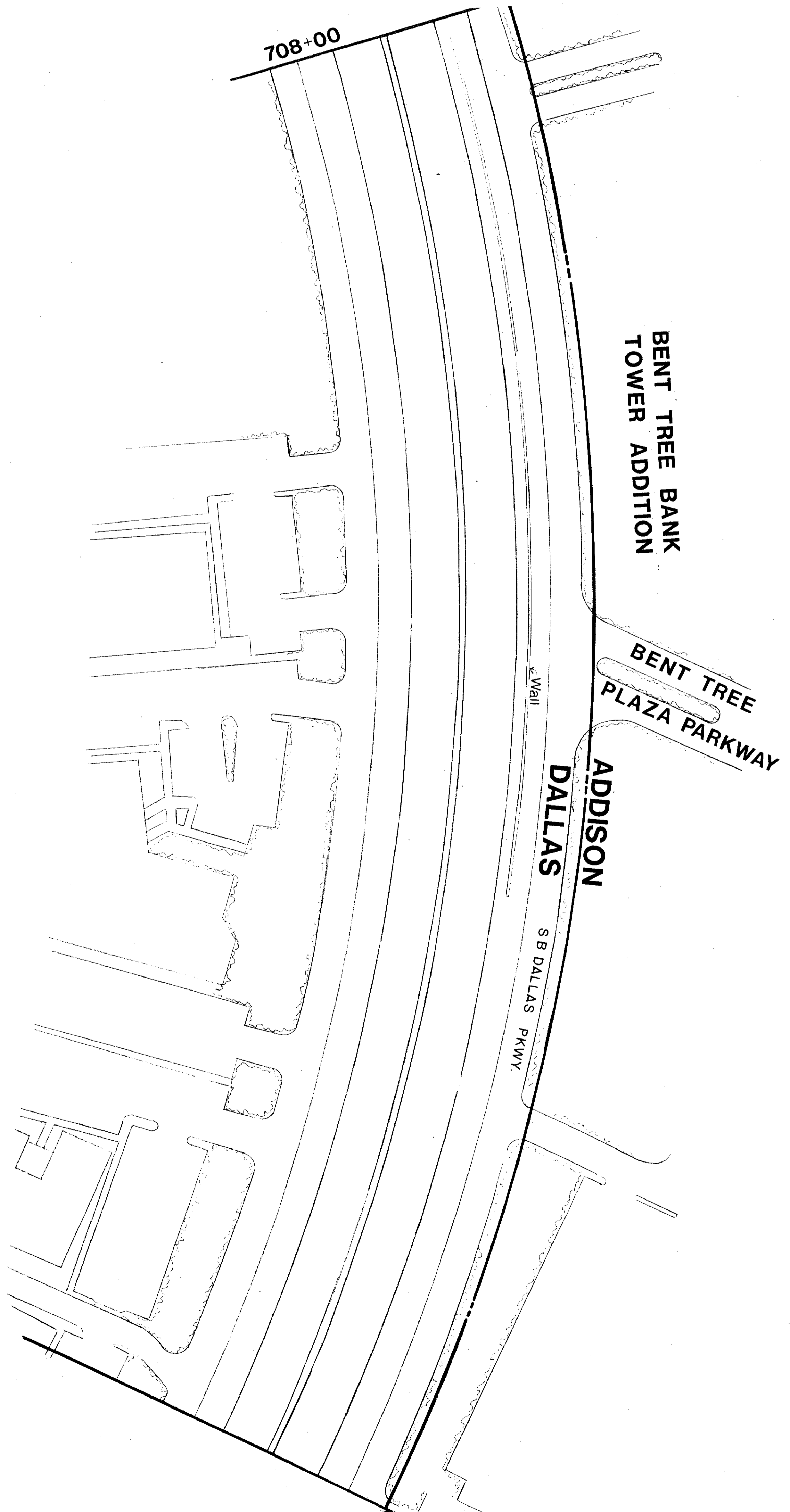


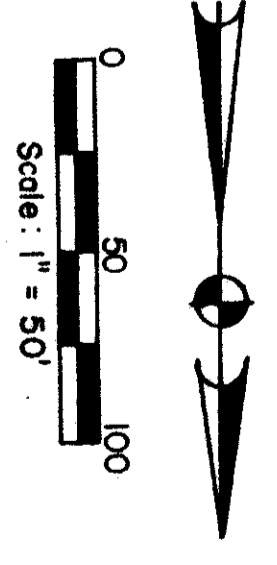
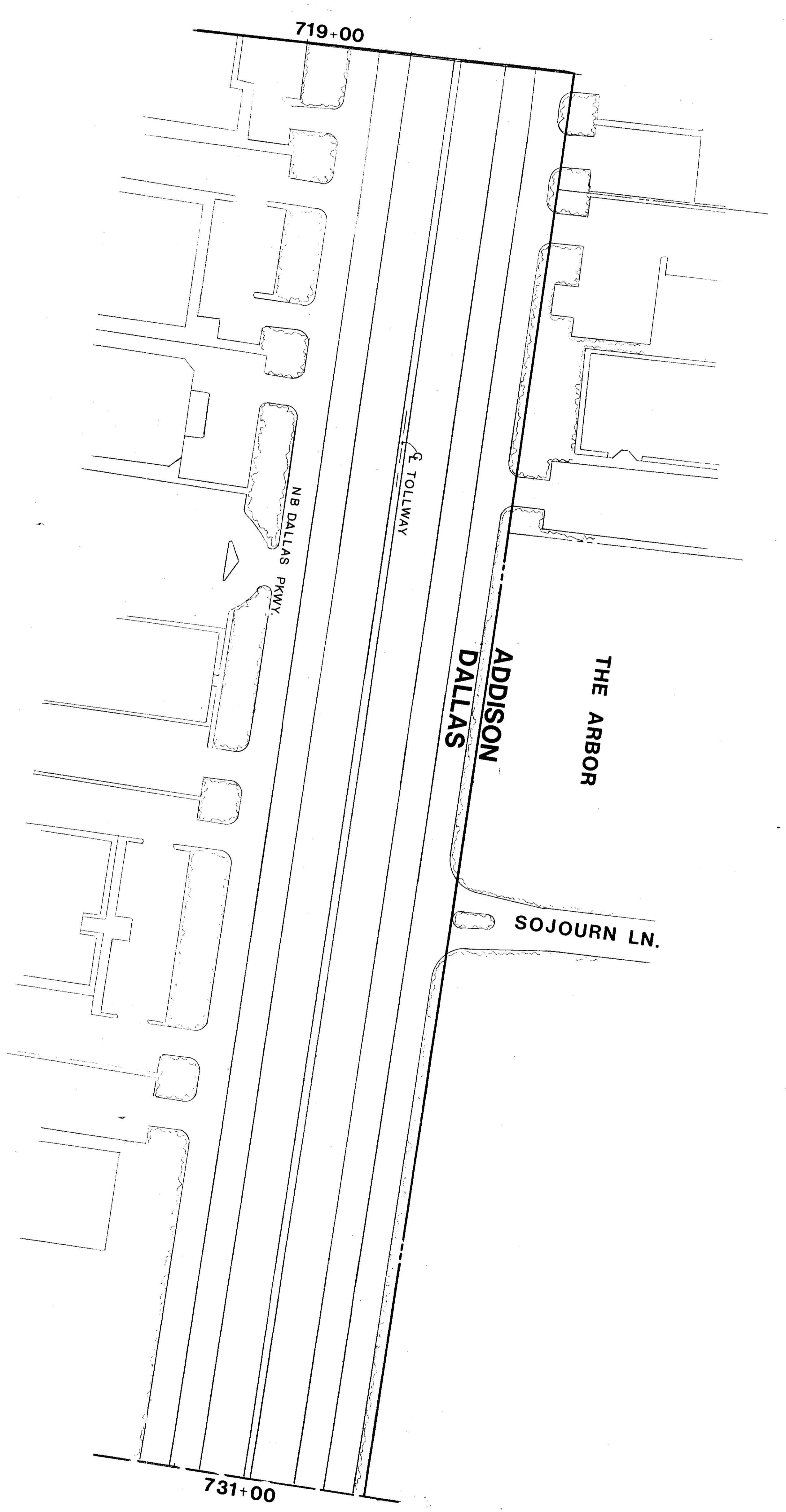












12

	SCALE: 1" = 50' DATE: 8-14-85 DRAWN: BALTSER CHECK:	<h2>DALLAS NORTH TOLLWAY</h2> <p>Landscape Development</p>	<p>TOWN OF ADDISON</p>	REVISIONS: _____ _____ _____
--	--	--	-----------------------------------	---------------------------------------

DATE W/L
9 AM 3249

JOYTT road picture of north way