

8

7

6

5


4

3



2

1

H
G
F
E
D
C
B
A



SCALE: 1" = 20' HORIZ
1" = 5' VERT

REV.	DATE	DESCRIPTION	DFTG.	CHECKED
  DALLAS, TX				



C10

DEPARTMENT OF TRANSPORTATION
FEDERAL AVIATION ADMINISTRATION
SOUTHWEST REGION FORT WORTH, TEXAS

LOW ACTIVITY LEVEL
AIRPORT TRAFFIC CONTROL TOWER

PAVEMENT PROFILES

ADDISON (ADDISON AIRPORT) TEXAS

SUBMITTED:  DONALD L. YOUNG SYSTEMS ENGINEER, ANI-640	APPROVED:  CHRIS CALLEB MANAGER TERMINAL PLATFORM, ANI-640
DESIGNED: R. YOUNG REVIEWED: L. POND ORIG. DFT.: J. MILLER FACILITY:	ISSUED BY: AIRWAY FACILITIES DIVISION
DATE: 06-22-01 DRAWING NUMBER: ADS-ATCT-C10	