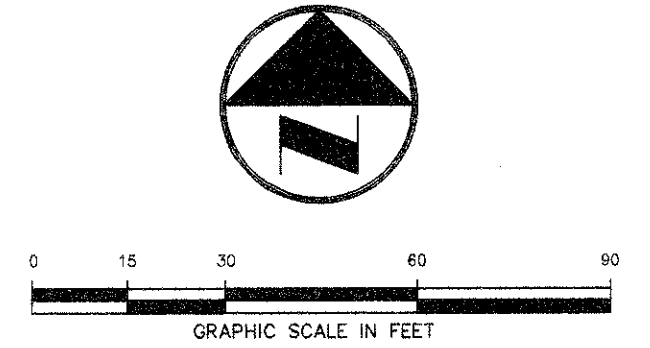


- LEGEND**
- FIRE HYDRANT
 - POWER POLE
 - LIGHT STANDARD
 - WATER METER
 - WATER VALVE
 - CLEANOUT
 - MANHOLE
 - GAS METER
 - PROPERTY LINE



COORDINATE LIST

POINT NO.	NORTH	EAST	DESCRIPTION
1	1711.54	1578.31	TRAVERSE POINT No. 1
2	1116.63	1562.99	TRAVERSE POINT No. 2
3	1114.50	1170.63	TRAVERSE POINT No. 3
4	1612.83	1143.28	TRAVERSE POINT No. 4
5	1616.86	1681.80	PROPERTY CORNER
6	1614.70	1475.02	PC PROPERTY CORNER
7	1600.54	1543.33	PROPERTY CORNER
8	1124.13	1538.38	PROPERTY CORNER
9	1183.44	1531.44	PROPERTY CORNER
10	1546.22	1408.65	BUILDING CORNER "A"
11	1460.95	1495.08	BUILDING CORNER "A"
12	1417.33	1449.03	BUILDING CORNER "A"
13	1502.60	1364.60	BUILDING CORNER "A"
14	1394.43	1477.30	BUILDING CORNER "A"
15	1274.43	1476.71	BUILDING CORNER "B"
16	1274.67	1425.76	BUILDING CORNER "B"
17	1394.67	1423.31	BUILDING CORNER "B"
18	1254.35	1462.11	BUILDING CORNER "C"
19	1206.35	1491.67	BUILDING CORNER "C"
20	1207.19	1325.88	BUILDING CORNER "C"
21	1255.18	1324.11	BUILDING CORNER "C"
22	1206.78	1297.87	BUILDING CORNER "D"
23	1207.01	1249.87	BUILDING CORNER "D"
24	1327.01	1250.47	BUILDING CORNER "D"
25	1326.78	1298.87	BUILDING CORNER "D"
26	1341.53	1266.54	BUILDING CORNER "E"
27	1341.70	1314.54	BUILDING CORNER "E"
28	1473.84	1287.19	BUILDING CORNER "E"
29	1473.61	1315.19	BUILDING CORNER "E"
30	1494.04	1345.79	BUILDING CORNER "E"
31	1542.04	1246.03	BUILDING CORNER "F"
32	1541.50	1354.33	BUILDING CORNER "F"
33	1493.50	1353.79	BUILDING CORNER "F"
34	1603.21	1449.84	PT # BC
35	1578.76	1449.72	PT # BC
36	1574.29	1453.34	RADIUS POINT (2'R)
37	1583.42	1464.70	PT # BC
38	1516.83	1530.13	PT # BC
39	1500.27	1521.50	RADIUS POINT (2'R)
40	1468.33	1533.67	PT # BC
41	1199.66	1528.88	PT # BC
42	1158.87	1510.24	PRC # BC
43	1151.00	1515.85	RADIUS POINT (10'R)
44	1134.29	1506.27	PT # BC
45	1134.69	1424.27	PT # BC
46	1134.73	1416.27	PT # BC
47	1135.18	1325.27	PT # BC
48	1135.22	1317.27	PT # BC
49	1135.63	1236.27	PT # BC
50	1149.88	1235.34	PT # BC
51	1149.87	1235.64	PT # BC
52	1153.25	1233.81	PT # BC
53	1157.15	1235.13	OUTSIDE CORNER DUMPSTER
54	1140.15	1230.04	OUTSIDE CORNER DUMPSTER
55	1140.24	1213.04	OUTSIDE CORNER DUMPSTER
56	1157.23	1213.13	OUTSIDE CORNER DUMPSTER B & C
57	1149.83	1208.69	RADIUS POINT (5'R)
58	1174.40	1193.71	PT # BC
59	1274.40	1194.21	PT # BC
60	1276.83	1208.71	RADIUS POINT (2'R)
61	1275.87	1200.71	RADIUS POINT (10'R)
62	1285.97	1200.16	PT # BC
63	1285.45	1184.26	GC # PL
64	1316.45	1184.41	GC # PL
65	1316.37	1200.91	PC # BC
66	1325.87	1200.96	RADIUS POINT (10'R)
67	1333.83	1205.95	RADIUS POINT (12'R)
68	1327.40	1194.47	PT # BC
69	1445.40	1195.05	PT # BC
70	1403.40	1195.09	PT # BC
71	1580.40	1195.72	PT # BC
72	1581.83	1210.23	RADIUS POINT (12'R)
73	1599.71	1217.83	PT # BC
74	1599.20	1218.91	PT # BC
75	1599.22	1310.81	PT # BC
76	1598.81	1305.81	PT # BC
77	1584.30	1394.24	RADIUS POINT (12'R)
78	1602.18	1418.03	PT # BC
79	1557.68	1420.33	PT # BC
80	1548.93	1441.15	PT # BC
81	1489.36	1500.13	PT # BC
82	1468.46	1508.67	PT # BC
83	1424.78	1505.95	RADIUS POINT (12'R)
84	1423.35	1492.45	PT # BC
85	1284.35	1481.76	PT # BC
86	1282.78	1505.25	RADIUS POINT (12'R)
87	1199.78	1507.34	PT # BC
88	1176.93	1483.98	RADIUS POINT (12'R)
89	1191.40	1482.55	PT # BC
90	1191.94	1373.55	PT # BC
91	1191.99	1365.55	PT # BC
92	1192.51	1293.65	PT # BC
93	1178.05	1257.98	RADIUS POINT (12'R)
94	1201.13	1234.84	PT # BC
95	1300.08	1237.08	RADIUS POINT (12'R)
96	1351.51	1231.59	PT # BC
97	1472.51	1252.19	PT # BC
98	1474.08	1237.69	RADIUS POINT (12'R)
99	1529.08	1235.47	GC # BC
100	1558.44	1266.11	PT # BC
101	1386.52	1351.03	MAINTENANCE BUILDING CORNER
102	1369.48	1367.91	MAINTENANCE BUILDING CORNER
103	1352.60	1350.86	MAINTENANCE BUILDING CORNER
104	1369.64	1333.98	MAINTENANCE BUILDING CORNER

CAUTION!
GAS LINE IN AREA—CONTACT
LONE STAR GAS 48 HOURS
PRIOR TO CONSTRUCTION
PHONE: (214)263-3444

CONTACT:
MR. ED KEAH, OPERATING SUPPORT SECTION
DISTRIBUTION DEPARTMENT, 2 WORKING
DAYS PRIOR TO EXCAVATING T.U. ELECTRIC
FACILITIES.
PHONE: (214)698-7239 OR (214)698-7207

CAUTION!
UNDERGROUND TELEPHONE
IN AREA—CONTACT S.W.B.T.
48 HOURS PRIOR TO CONSTRUCTION
PHONE: (214)698-7239 (UNDERGROUND)
PHONE: (214)698-7240 (OVER-HEAD)

RECORD DRAWING


THIS DRAWING HAS BEEN REVISED TO REFLECT
CONSTRUCTION RECORDS MAINTAINED AND
PROVIDED BY THE CONTRACTOR FOR THIS PROJECT.

CONTRACTOR: UNLIMITED CONSTRUCTION, INC.
P.O. BOX 462213
DALLAS, TEXAS 75046-2213

DATE REVISED: 29 MARCH 1996

NOTE:
SEE DETAIL SHEET FOR
GENERAL NOTES & DETAILS

NOTE:
ALL DIMENSIONS ARE FROM
FACE OF CURB TO FACE OF
CURB UNLESS NOTED OTHERWISE.



PACHECO KOCH 9401 LBJ Freeway, Suite 300
Consulting Engineers, Inc. Dallas, Texas 75243
Civil Engineering • Land Surveying (214) 235-3031

DIMENSIONAL CONTROL & PAVING PLAN
SUMMERFIELD SUITES HOTEL
ARAPAHO ROAD
QUORUM CENTER ADDITION
TOWN OF ADDISON, TEXAS

DESIGN	DRAWN	DATE	SCALE	NOTES	FILE	NO.
JAK	BB	5/3/95	1"=30'			


PRINTS ISSUED

DATE	PURPOSE	NO.

FOR CONSTRUCTION:

REVISIONS

DATE	ITEM	NO.



LAW/KINGDON, INC.
ARCHITECTS & ENGINEERS
345 RIVERVIEW, MIDCHIT, KS 67203
Phone (316) 868-8230 Fax (316) 868-0205
Copyright © 1994

4900 Edann Lewis
B16-16

DRAWN	CHECKED
BB	JAK

RELATED DRAWINGS

SHELL	STRUCTURE	MECHANICAL	ELECTRICAL	OTHER

SEQUENCE NUMBER _____ OF _____ SHEETS

SUMMERFIELD SUITES HOTEL

ADDISON, TEXAS

PROJECT NUMBER 94780

DIMENSIONAL CONTROL PLAN

SHEET TITLE
SHEET NUMBER
C-1
1 OF 7 SHEETS

PK NO: 1467-95-011 DWG NO: 1467-03A