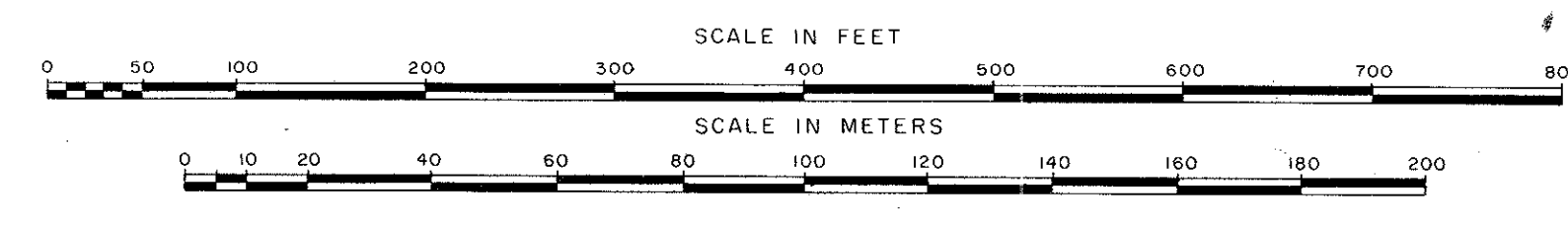


CITY OF ADDISON APPROVED FOR CONSTRUCTION
 BUILDING DEPARTMENT
[Signature]

ROSCOE TURNER INSTRUCTED TO
 DATE CONTRACTOR TO TAKE CARE IN MEETING OR EXCEEDING ALL RE-
 QUIREMENTS OF BOTH NATIONAL AND LOCAL CODES
 AND/OR ORDINANCES APPLICABLE TO HIS WORK.
 APPROVAL OF THESE DRAWINGS SHALL NOT BE CON-
 STRUED TO BE A RESPONSIBILITY OR IMPLY
 VARIANCE TO SUCH CODES.




Compiled from aerial photographs taken Nov. 1, 1976 with Wild RC-9 camera. Horizontal Control was extended from existing U.S. Coast and Geodetic Survey monuments by geodimeter and theodolite measurements, with further densification by Aero-Triangular with A-5 Autograph. Vertical control extended from existing U.S.C. and G.S. Bench Marks by spirit leveling.

BUCE & ASSOCIATES, INC.
 2202 W. WILSON ST. SUITE 100
 FORT WORTH, TEXAS 76102

REVISIONS DEC. 1980
Dallas Aerial Surveys, Inc.
 Aerial Photography and Mapping Services

Grid lines and values shown are based on the Texas State Coordinate System, North Central Zone.



SEWER
GINN, INC.
 Consulting Engineers
 Rev. _____
 Sheet **24**

- LEGEND**
- 8" Sanitary Sewer Line (Size Indicated)
 - Manhole
 - Sanitary Sewer Meter Station
 - Sanitary Sewer Lift Station
 - Force Main

14	23	31
15	24	32
16	25	33

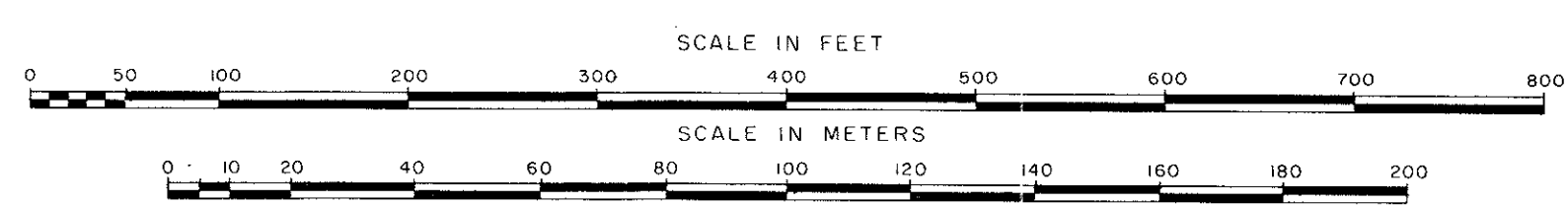


CITY OF ADDISON APPROVED
 FOR CONSTRUCTION
 BUILDING DEPARTMENT
[Signature]
 DATE: _____
 NOTE: CONTRACTOR IS HEREBY INSTRUCTED TO EXERCISE CARE IN MEETINGS OR EXCEEDING ALL REQUIREMENTS OF BOTH NATIONAL AND LOCAL CODES AND/OR ORDINANCES APPLICABLE TO HIS WORK. APPROVAL OF THESE DRAWINGS SHALL NOT BE CONSTRUED TO BE A WARRANTY OF LIABILITY OR IMPLY VARIANCE TO SUCH CODES.


Compiled from aerial photographs taken Nov. 1, 1976 with Wild RC-9 camera. Horizontal Control was extended from existing U.S. Coast and Geodetic Survey monuments by geodimeter and theodolite measurements, with further densification by Aero-Triangular with A-5 Autograph. Vertical control extended from existing U.S.C. and G.S. Bench Marks by spirit leveling.

BUICE & ASSOCIATES, INC.
 1400 W. HILL STREET, SUITE 200, ADDISON, TEXAS 75001

REVISIONS: DEC. 1980
Dallas Aerial Surveys, Inc.
 Aerial Photography and Mapping Services



Grid lines and values shown are based on the Texas State Coordinate System, North Central Zone.



WATER
GINN, INC.
 Consulting Engineers
 Rev. _____
Sheet 24

LEGEND

- 16" Water Line (Size indicated)
- Fire Hydrant W/Valve
- Fire Hydrant No Valve
- Meter Station
- Valve
- Reducer

14	23	32
15	24	33
16	25	34

SHEET INDEX