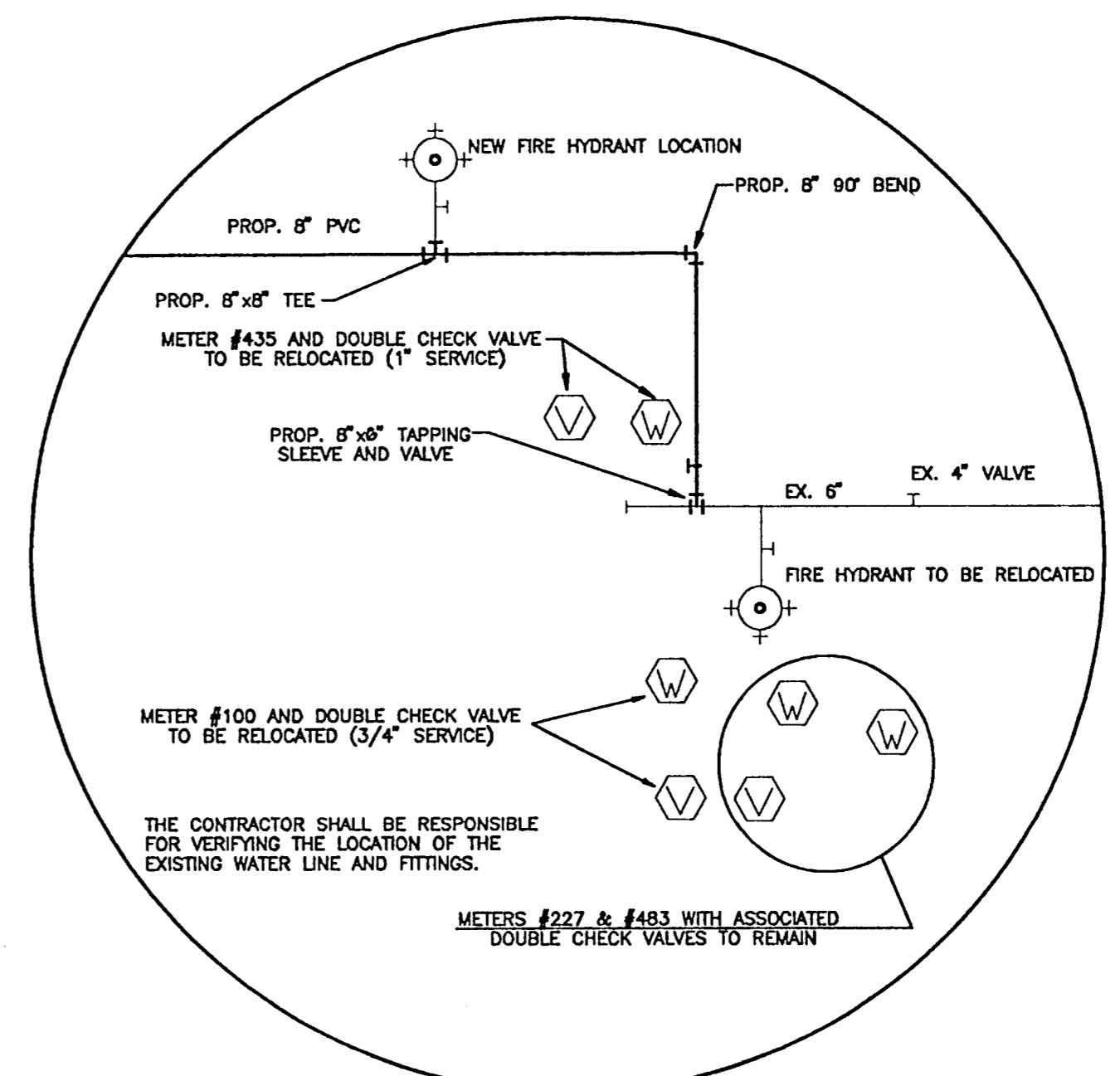
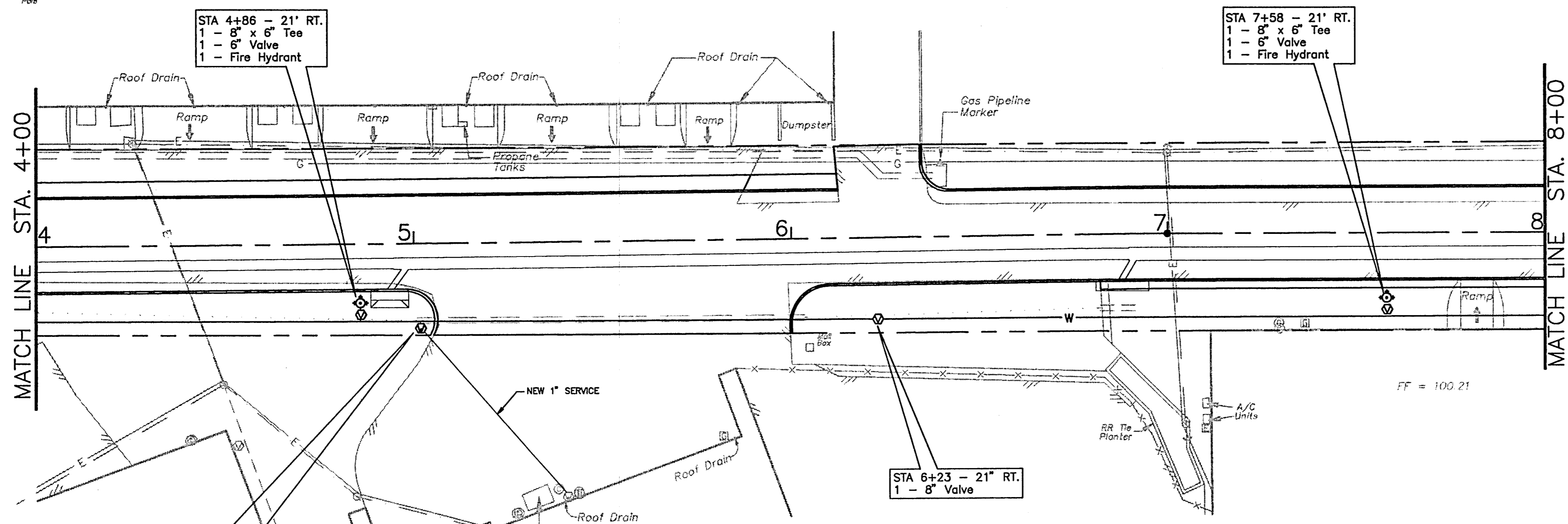



DETAIL A
NOT TO SCALE

GENERAL NOTES:

1. THE CONTRACTOR WILL BE RESPONSIBLE FOR CONTACTING UTILITY COMPANIES FOR THE LOCATION AND RELOCATION OF UTILITY LINES BOTH ABOVE AND BELOW GROUND PRIOR TO ANY EXCAVATION.
2. THE CONTRACTOR SHALL VERIFY THE LOCATION OF ALL EXISTING WATER LINES, FIRE HYDRANTS, FITTINGS, METERS AND SERVICES.
3. THE WATER LINE SHALL HAVE A MINIMUM DEPTH OF COVER OF 3 FEET.



DETAIL B
NOT TO SCALE



WATER LINE PLAN
GLENN CURTISS DRIVE
ADDISON, TEXAS

JBMM		JOHNSON, BRICKELL, MULCAHY, AND ASSOCIATES, INC. CONSULTING ENGINEERS		
DESIGNED	DAT	DRAWN	RS	SCALE
CHECKED	JWB	DATE	4/93	1"=20'
				SHEET No.
				9