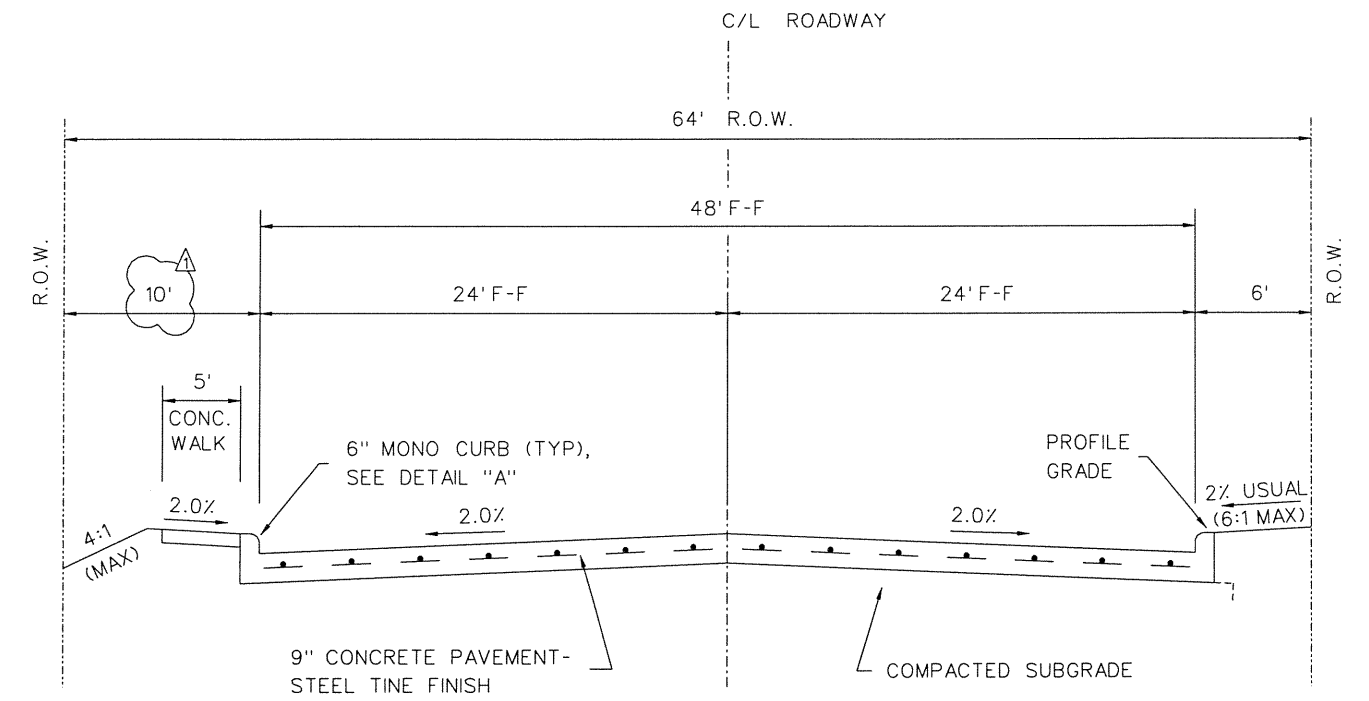
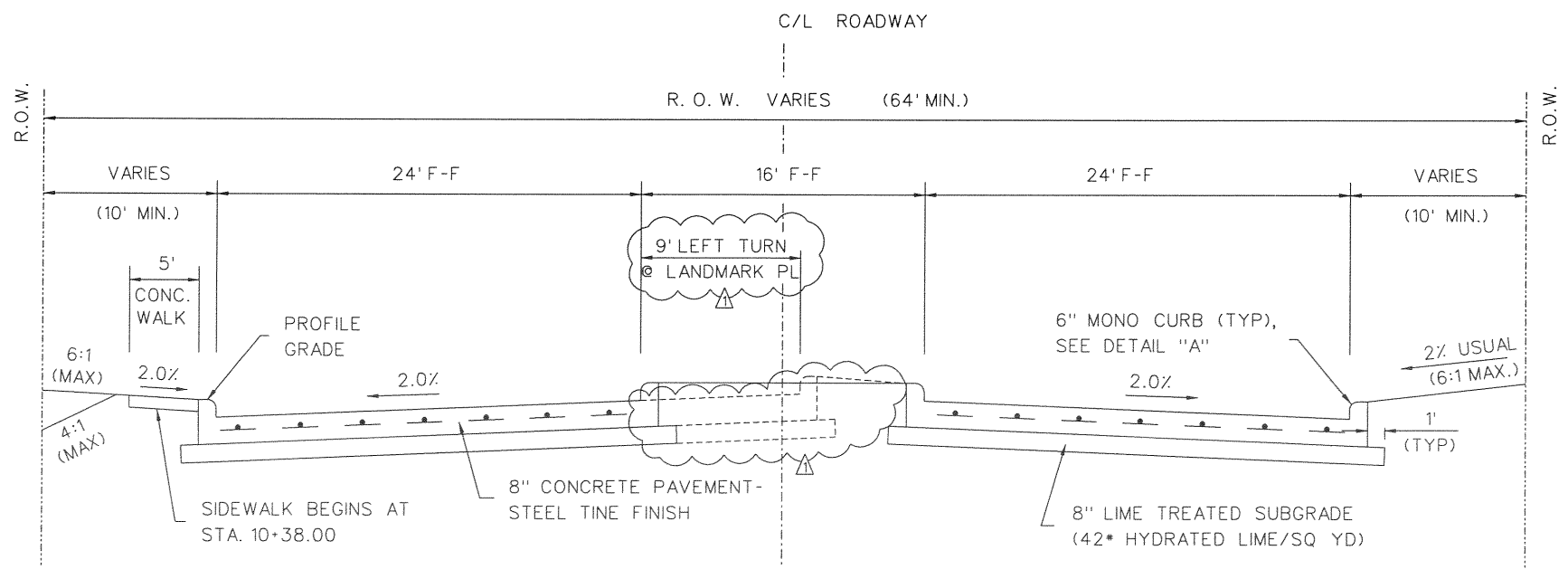


LANDMARK BOULEVARD - STA. 13+50.00 TO STA. 13+93.00

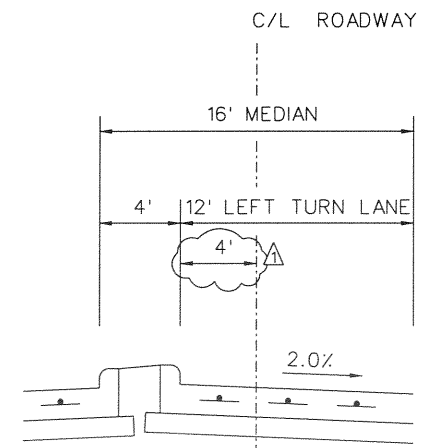


LANDMARK BOULEVARD - STA. 13+93.00 TO STA. 17+50.00
(CITY OF FARMERS BRANCH)

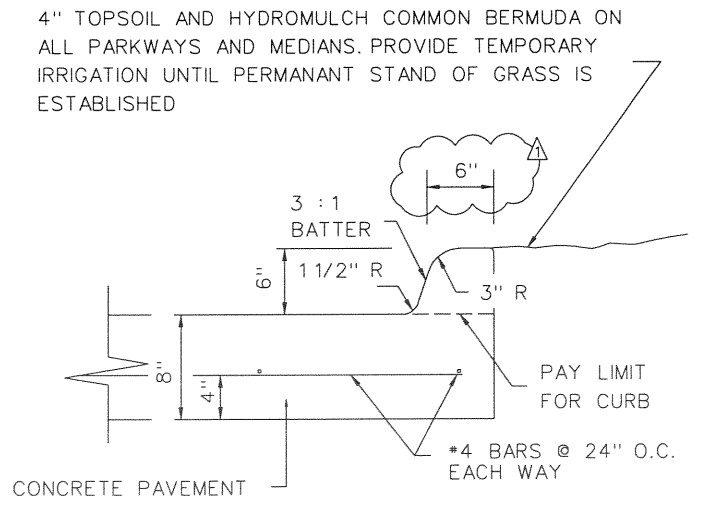


LANDMARK BOULEVARD - STA. 7+79.12 TO STA. 13+50.00
LANDMARK PLACE - STA. 49+22.67 TO STA. 55+12.76

NOTE :
1. ALL CONCRETE PAVEMENT SHALL HAVE A MINIMUM 28-DAY FLEXURAL STRENGTH OF 650 P.S.I., PER ASTM C-78.



TYPICAL LEFT TURN LANE



DETAIL "A"

4" TOPSOIL AND HYDROMULCH COMMON BERMUDA ON ALL PARKWAYS AND MEDIANS. PROVIDE TEMPORARY IRRIGATION UNTIL PERMANANT STAND OF GRASS IS ESTABLISHED



1	MISC. REVISIONS	5/19/00
TYPICAL SECTIONS		
LANDMARK EXTENSION		
SHEET 1 OF 2		
DEPARTMENT OF PUBLIC WORKS		
TOWN OF ADDISON, TEXAS		
DESIGN	DRAWN	DATE
P.G.W.	C.W.W.	2/00
SCALE	NOTES	FILE
N.T.S.	AS BUILT	2