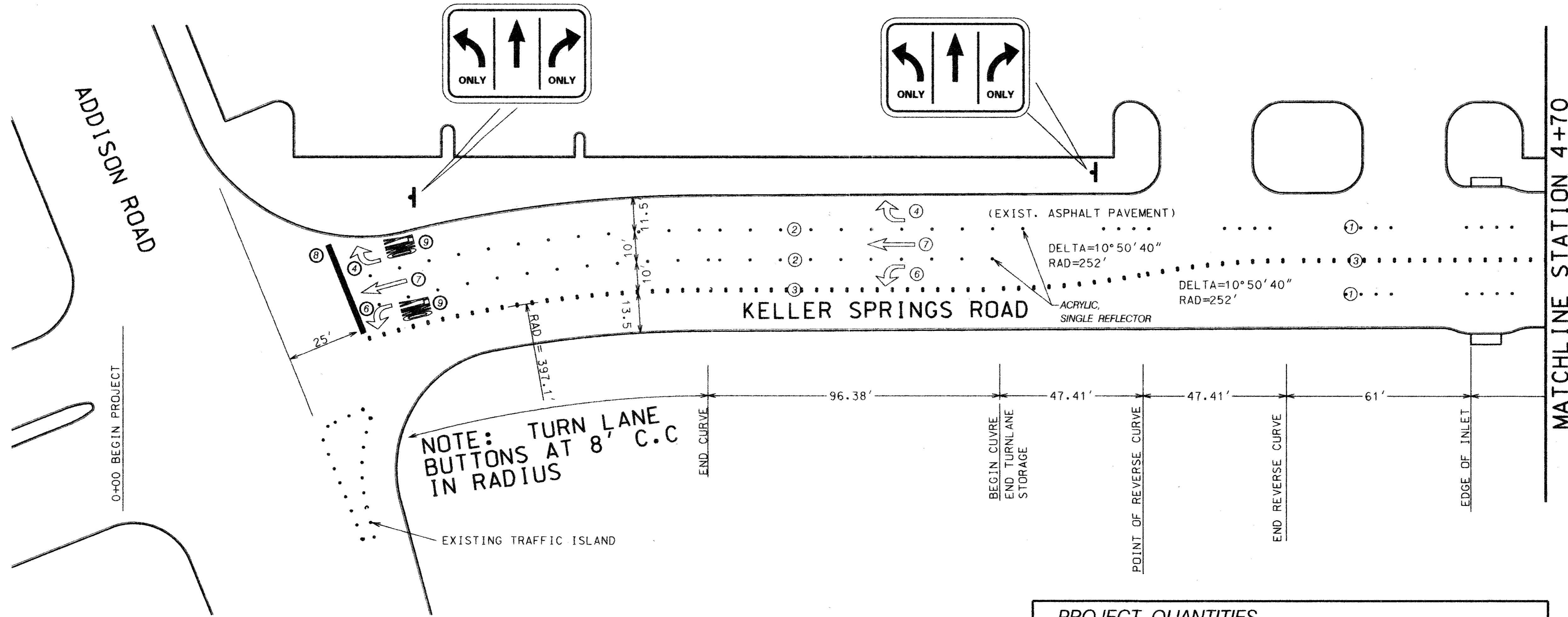
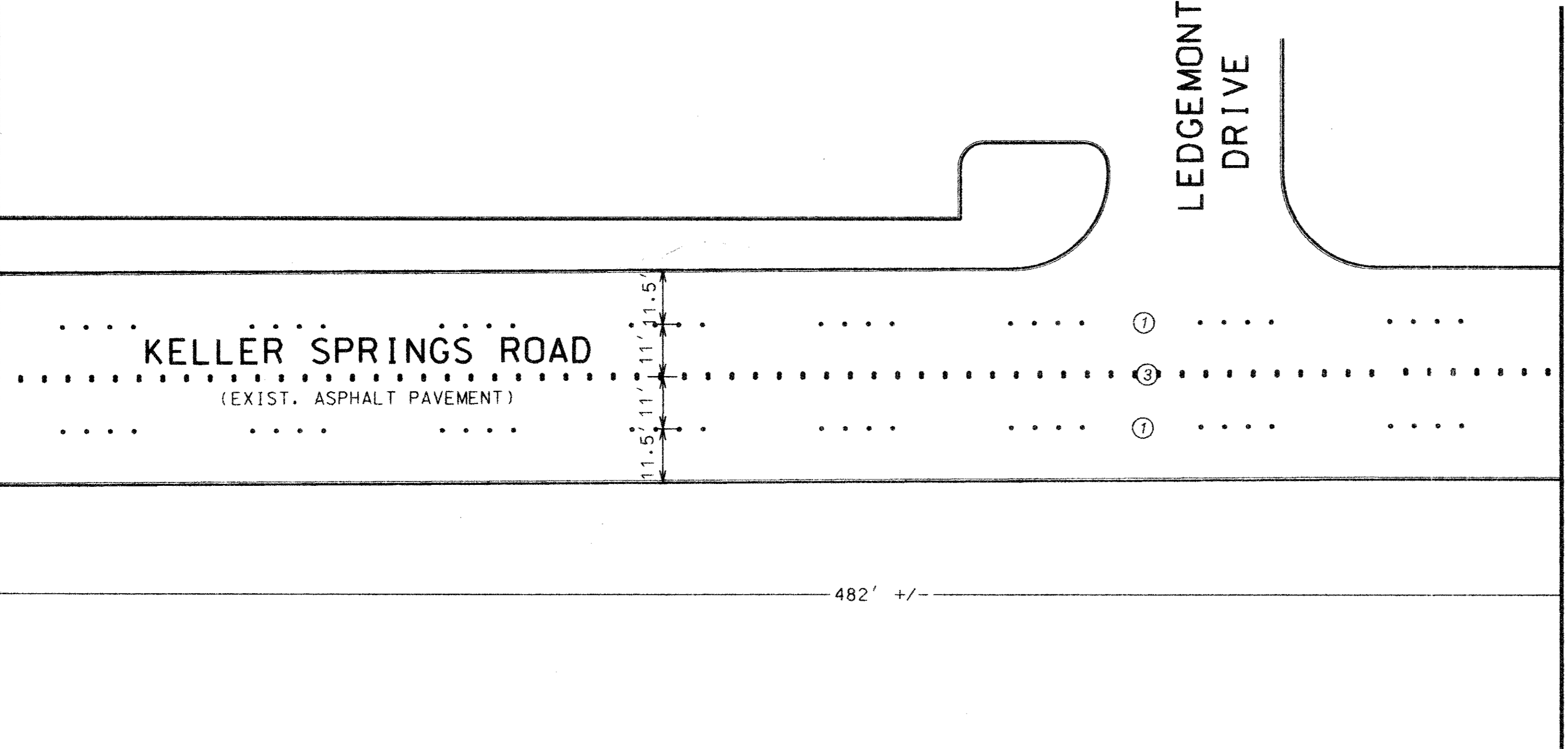


p:\0106keller\traffic\plan\st01.mxd 2001



MATCHLINE STATION 4+70



PROJECT QUANTITIES				
ITEM	DESCRIPTION	SYMBOL	UNIT	QUANTITY
1	4" WHITE, RAISED CERAMIC PAVEMENT MARKERS, NON-REFLECTIVE	○	EACH	330
2	4" WHITE, RAISED ACRYLIC PAVEMENT MARKERS, SINGLE REFLECTOR	◻	EACH	227
3	4" YELLOW, RAISED CERAMIC PAVEMENT MARKERS, NON-REFLECTIVE	○	EACH	777
4	4" YELLOW, RAISED ACRYLIC PAVEMENT MARKERS, DOUBLE REFLECTORS	◻	EACH	258
5	RIGHT TURN ARROW SOLID WHITE ALKYD THERMOPLASTIC	↷	EACH	4
6	THRU / RIGHT TURN ARROW SOLID WHITE ALKYD THERMOPLASTIC	↷↶	EACH	2
7	LEFT TURN ARROW SOLID WHITE ALKYD THERMOPLASTIC	↶	EACH	7
8	THRU ONLY ARROW SOLID WHITE ALKYD THERMOPLASTIC	↶↷	EACH	2
9	STOP BAR 24" WIDE, WHITE ALKYD THERMOPLASTIC	—	L.F.	168
10	"ONLY" LANE MARKING SOLID WHITE ALKYD THERMOPLASTIC		EACH	7
11	6" WIDE CROSSWALK STRIPE SOLID WHITE ALKYD THERMOPLASTIC	===	L.F.	565
12	REMOVE AND DISPOSE OF EXISTING 18" WIDE ALKYD THERMOPLASTIC	▨	L.F.	38

LEGEND		
①	LANE STRIPE - 4" WHITE RAISED PAVEMENT MARKERS, ACRYLIC SINGLE REFLECTIVE AND CERAMIC NON-REFLECTIVE
②	TURN LANE BAY DIVIDE - 4" WHITE, RAISED PAVEMENT MARKERS, ACRYLIC SINGLE REFLECTIVE AND CERAMIC NON-REFLECTIVE
③	CENTERLINE / MEDIAN - 4" YELLOW RAISED PAVEMENT MARKERS, ACRYLIC DOUBLE REFLECTIVE AND CERAMIC NON-REFLECTIVE
④	RIGHT TURN ARROW SOLID WHITE ALKYD THERMOPLASTIC	↷
⑤	THRU / RIGHT TURN ARROW SOLID WHITE ALKYD THERMOPLASTIC	↷↶
⑥	LEFT TURN ARROW SOLID WHITE ALKYD THERMOPLASTIC	↶
⑦	THRU ONLY ARROW SOLID WHITE ALKYD THERMOPLASTIC	↶↷
⑧	STOP BAR 24" WIDE, WHITE ALKYD THERMOPLASTIC	—
⑨	"ONLY" LANE MARKING SOLID WHITE ALKYD THERMOPLASTIC	

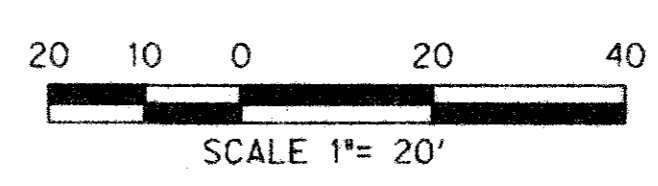
NOTE: ALL ALKYD THERMOPLASTIC TO BE HOT-APPLIED.

NOTE: ALL DIMENSIONS ARE TO BACK-OF-CURB.

NOTE: PLACE TRAFFIC SIGNS TWO FEET CLEAR OF SIDEWALK OR AS DIRECTED BY THE ENGINEER.

NOTE: ELEVATED SIGNAGE TO BE PROVIDED BY TOWN OF ADDISON.

NOTE: MATERIAL SPECIFICATION PER TOWN OF ADDISON



Mohi Akhavan

4/30/01

DAL TECH
ENGINEERING, INC.

PAVEMENT MARKINGS							
KELLER SPRINGS ROAD							
from Addison Road to Dallas Parkway							
STREETS DIVISION							
TOWN OF ADDISON, TEXAS							
DESIGN	DRAWN	DATE	SCALE	NOTES	FILE	NO.	
DTE	S.H	APR 01	1"=20'			1/3	

