PHASING FOR CONSTRUCTION AT MARSH LANE INTERSECTION

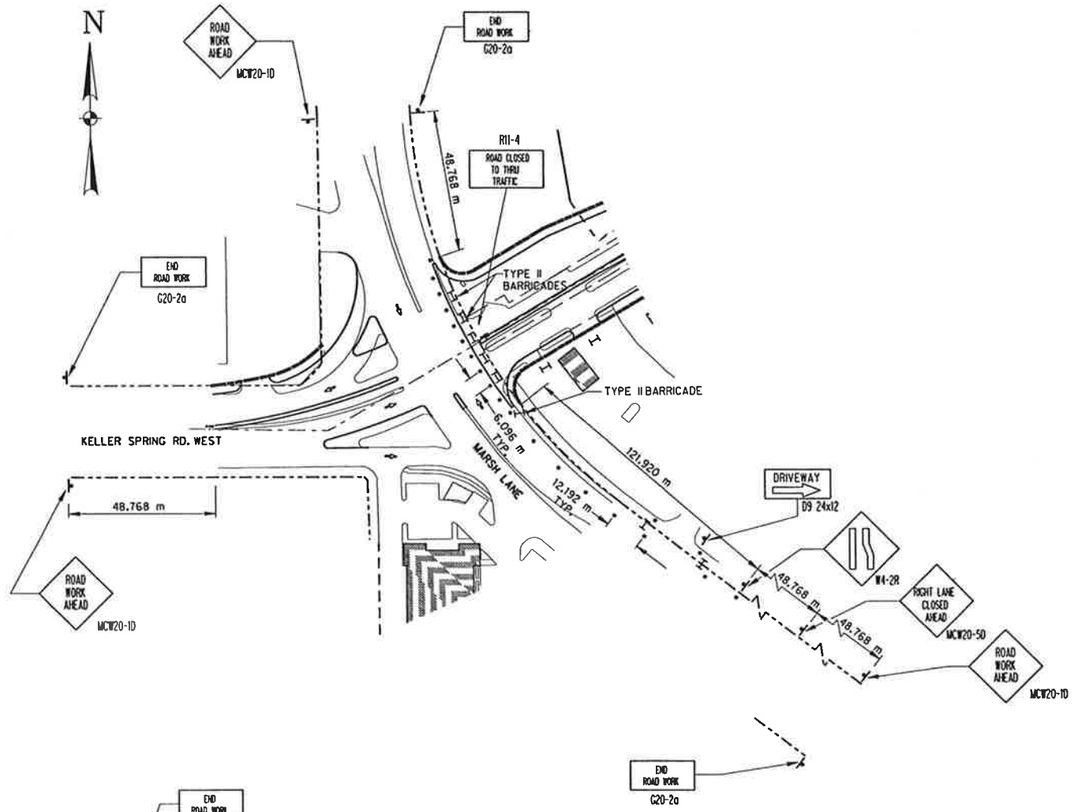

PHASE 1

REMOVE EXISTING DRIVE BY T-11, PERFORM GRADING, UTILITY ADJUSTMENTS AND PAVING

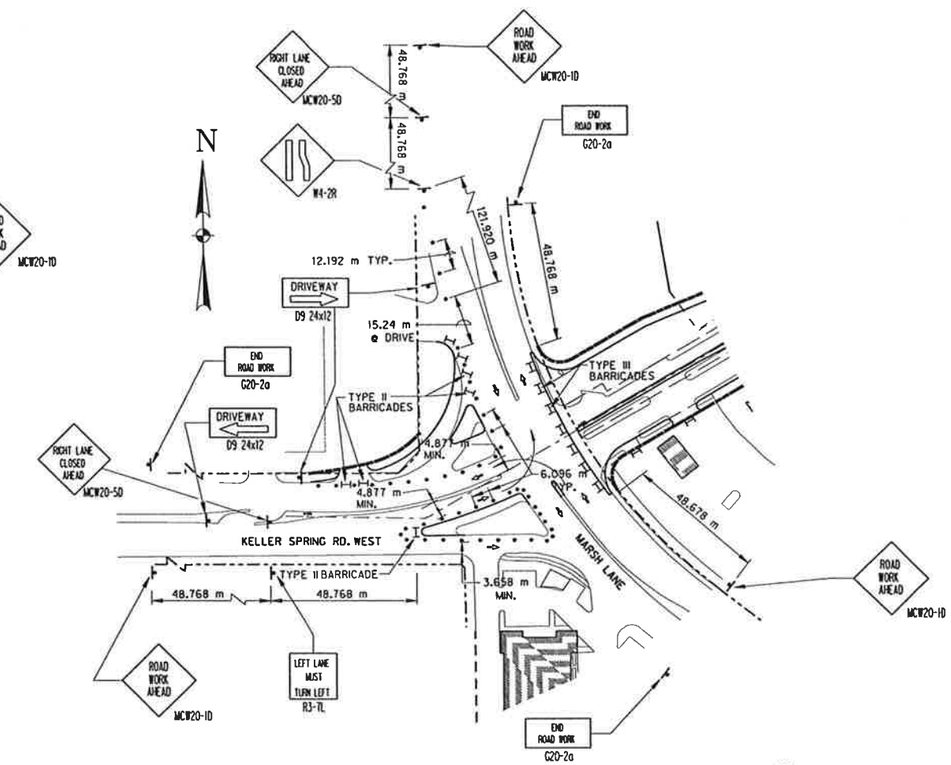

PHASE 2

MODIFY FREE RIGHT TURN LANE, MODIFY NORTH AND SOUTH ISLANDS

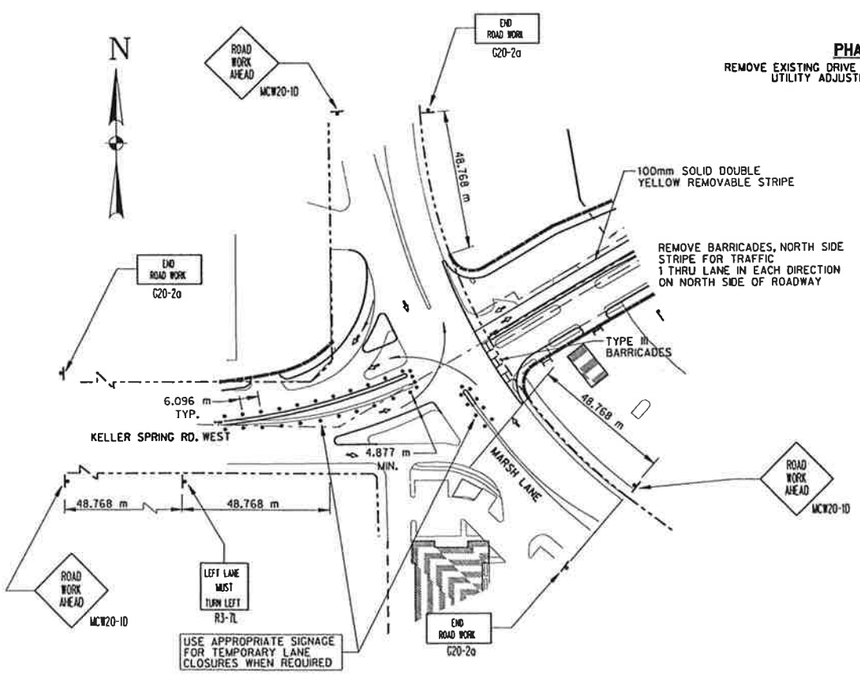

PHASE 3

MODIFY CENTER MEDIAN ON MARSH LANE AND KELLER SPRINGS WEST

NOTE: SIGNS SPACED FOR 60 K.P.H.

LEGEND

- • CHANNELIZING DEVICE
- ⊢ TYPE II OR III BARRICADE AS NOTED
- ⊤ WARNING SIGN & POST

STATE OF TEXAS M.E. ROMANOWSKI 56306 REGISTERED PROFESSIONAL ENGINEER

8/14/97

1/4

TRAFFIC CONTROL PLAN

KELLER SPRINGS ROAD

DALLAS COUNTY, TEXAS

TEXAS DEPARTMENT OF TRANSPORTATION

Halff Associates

ENGINEERS . ARCHITECTS . SCIENTISTS . PLANNERS . SURVEYORS

DESIGN	DRAWN	NOTES	FED. NO. DIV. NO.	STATE	FEDERAL AID PROJECT NO.			SHEET NO.
	CADD		6	TEXAS	STP 95 (190) MM			XX
DATE	FILE	SCALE	STATE DIST. NO.	COUNTY	CONTROL NO.	SECTION NO.	JOB NO.	HIGHWAY NO.
JULY 1996	706TRLF1	1:100 HORIZ	18	DALLAS	0918	46	222	C5