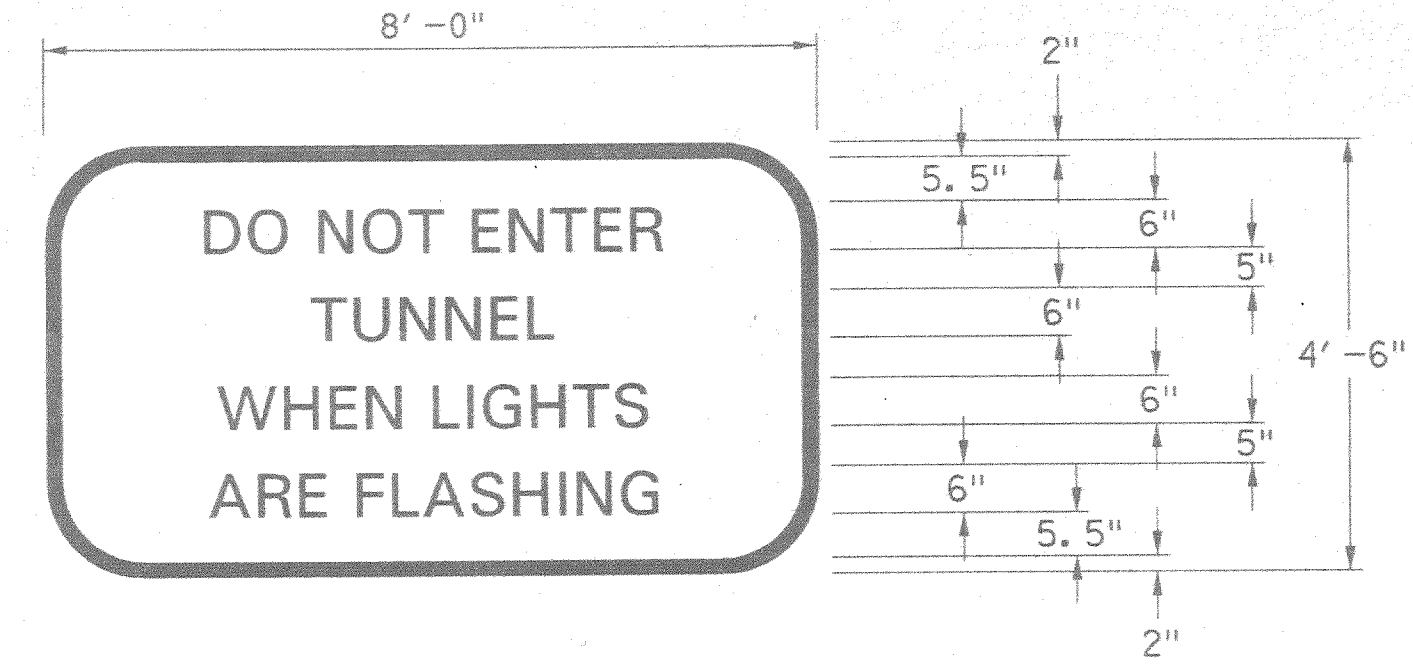


STA. 9+75  
 STA. 26+25  
 STA. 35+75

LEGEND : BLACK  
 BORDER : BLACK  
 BACKGROUND : YELLOW  
 SHEETING : HIGH REFLECTIVE (TY C)  
 BORDER RADIUS : 1'



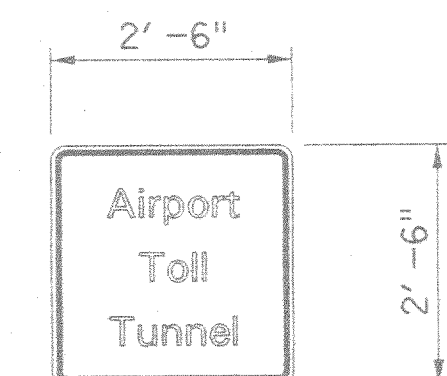
STA. 1+75

LEGEND : BLACK  
 BORDER : BLACK  
 BACKGROUND : YELLOW  
 SHEETING : HIGH REFLECTIVE (TY C)  
 BORDER RADIUS : 1'




STA. 6+00

LEGEND : WHITE  
 BORDER : WHITE  
 BACKGROUND : GREEN  
 SHEETING : HIGH REFLECTIVE (TY C)  
 BORDER RADIUS : 1'



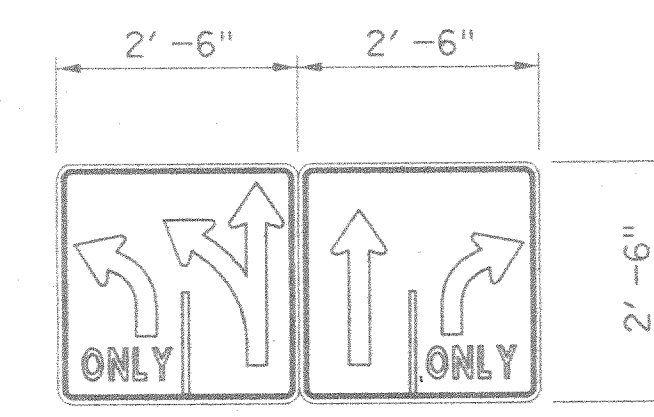
2 ON W. KELLER SPRINGS RD.  
 2 ON E. KELLER SPRINGS RD.  
 2 ON N. MIDWAY RD.  
 2 ON S. MIDWAY RD.  
 2 ON N. ADDISON RD.  
 2 ON S. ADDISON RD.

LEGEND : WHITE  
 BORDER : WHITE  
 BACKGROUND : GREEN  
 SHEETING : HIGH REFLECTIVE (TY C)



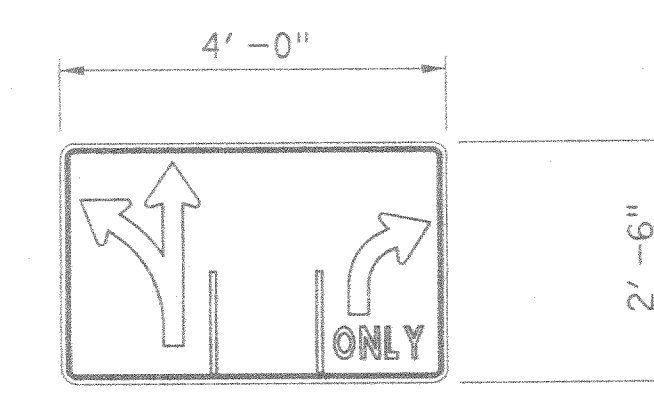
STA. 35+75

LEGEND : WHITE  
 BORDER : WHITE  
 BACKGROUND : GREEN  
 SHEETING : HIGH REFLECTIVE (TY C)  
 BORDER RADIUS : 1'



STA. 1+75

LEGEND : BLACK  
 BORDER : BLACK  
 BACKGROUND : WHITE  
 SHEETING : HIGH REFLECTIVE (TY C)



STA. 35+15

LEGEND : BLACK  
 BORDER : BLACK  
 BACKGROUND : WHITE  
 SHEETING : HIGH REFLECTIVE (TY C)

PRELIMINARY - FOR REVIEW ONLY  
 These documents are for Design Review and not intended for Construction, Bidding or Permit Purposes. They were prepared by, or under supervision of, RICHARD K. LAIRD 59187 6/13/96  
 Type or Print Name PE Date

No.	REVISION	BY	DATE
TEXAS TURNPIKE AUTHORITY ADDISON AIRPORT TUNNEL			
SIGN DETAILS			
GINN THE GINN CORPORATION			SECTION XIII
DRAWN:	DATE:	DESIGNED:	DATE:
CHECKED:	DATE:	SCALE:	1/2" = 1'-0"
CONTRACT No. DNT-260 SHEET 6 OF 6			

