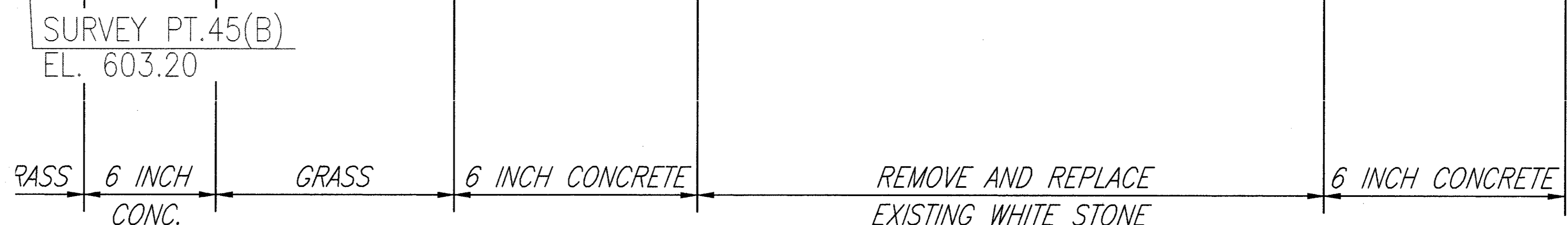

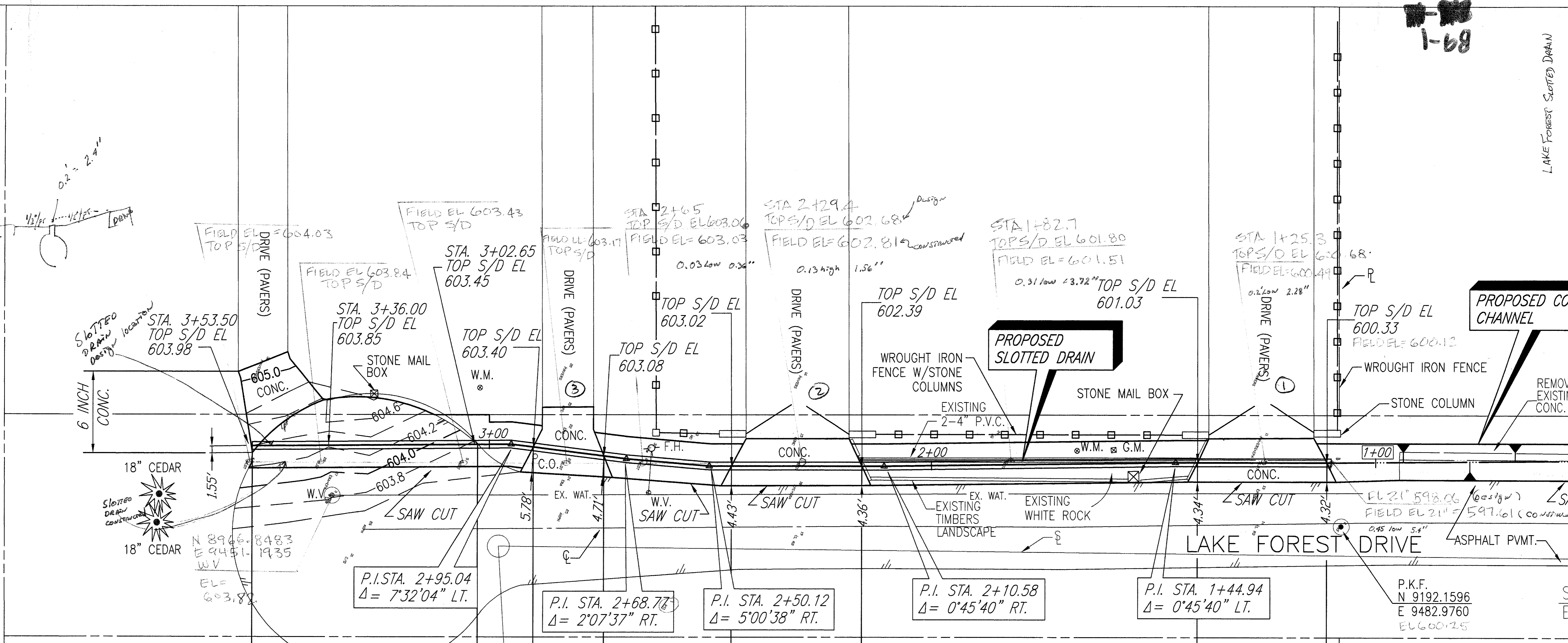


B9-1  
1-68

LAKE FOREST SLOTTED DRAIN



- LEGEND**
- EXISTING CONTOUR ——— 604 ———
  - EXISTING CONTOUR ——— 603.8 ———
  - PROPOSED CONCRETE DRIVEWAY [Symbol]
  - PROPOSED HOT MIXED ASPH. CONC. [Symbol]
  - PROPOSED WHITE STONE [Symbol]
  - PROPOSED SOLID SOD GRASS [Symbol]
  - PROPOSED CONCRETE CHANNEL [Symbol]

COORDINATE TABLE		
STATION	NORTH	EAST
0+30.13	N 9270.7930	E 9477.3452
0+46.37	N 9254.7354	E 9474.9180
1+09.95	N 9191.4859	E 9468.4516
1+44.94	N 9156.6977	E 9464.6080
2+10.58	N 9091.3691	E 9458.2672
2+50.12	N 9052.0650	E 9453.9247
2+68.77	N 9033.7819	E 9450.2663
2+95.04	N 9008.2293	E 9444.1588
3+53.50	N 8950.0798	E 9438.1414
SVY. PT.193	N 9635.7297	E 9539.0172
SVY. PT.3(B)	N 9269.6030	E 9498.9629
SVY. PT.45(B)	N 9002.8672	E 9466.6554

COORDINATES ARE PROJECT RELATED  
NOT STATE PLANE COORDINATES.

B9-1  
1-68

ASF