


(6) FPA LAND PLAN 93324001.240 (R) MER - LOG# (RF) - 0#1-83  
(3) FPA LAND PLAN 93324001.240 (R) MER - LOG# (L) - 0#1-2, 5, 6, 8, 9-14, 17-22, 25-26, 28-29, 31-33, 35-36, 38-40, 42-43  
USE: ADAMS JOB: UNKNOWN PLOTTED: Wed Aug 17 09:52:25 1994  
TBL=FAP, PLT=TBL, L.P.-L.C.S.P. TBL  
(5) FPA LAND PLAN 93324001.240 (R) MER - LOG# (L) - 0#1-83  
(3) FPA LAND PLAN 93324001.240 (R) MER - LOG# (L) - 0#1-2, 5, 6, 8, 9-14, 17-22, 25-26, 28-29, 31-33, 35-36, 38-40, 42-43  
PREF: A, 877 (MA) 24069004, PRF - RD 351, 000009 - SCALE: 2.50, 0.00, 1.00  
DGN: M LAND PLAN 93324001.240 (R) MER - LOG# (RF) - 0#1-83  
(7) FPA LAND PLAN 93324001.240 (R) MER - LOG# (RF) - 0#1-83  
(4) FPA LAND PLAN 93324001.240 (R) MER - LOG# (RF) - 0#1-83  
DGN: M LAND PLAN 93324001.240 (R) MER - LOG# (L) - 0#1-2, 5, 6, 8, 9-14, 17-22, 25-26, 28-29, 31-33, 35-36, 38-40, 42-43



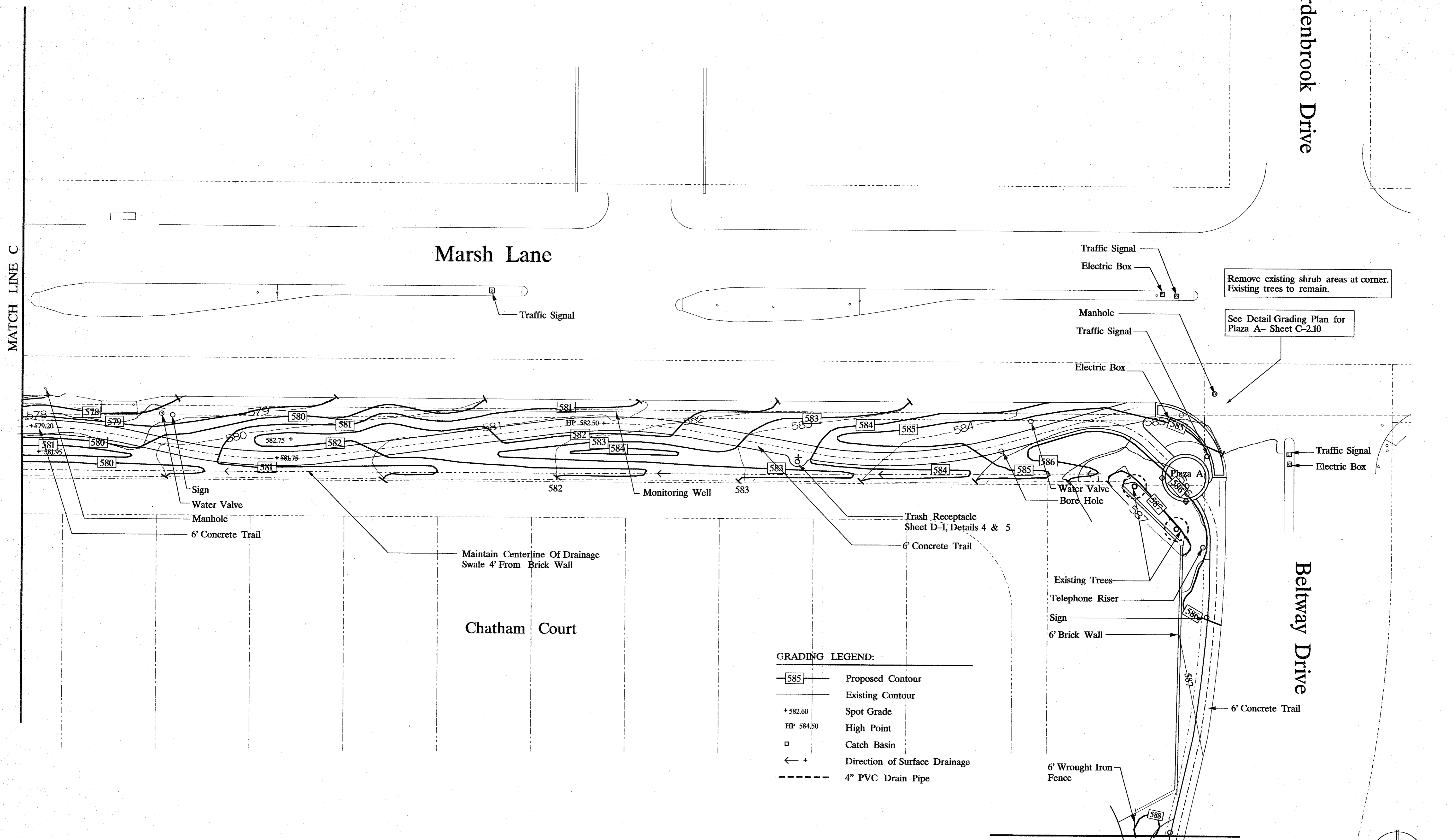
# LES LACS LINEAR PARK

TOWN OF ADDISON PARKS & LEISURE SERVICES DEPARTMENT 16801 WESTGROVE ROAD ADDISON, TEXAS 75001 214 450-2851

750 ELMBROOK DRIVE SUITE 250 DALLAS, TEXAS 75247 - 4651  
(214) 638 0645 FAX (214) 638 0447



REVISIONS	
JOB NUMBER	93324001D
DESIGNED	SLA
DRAWN	SLA
CHECKED	DLR / LJO
ISSUE DATE	August 18, 1994
SHEET NUMBER	C-14

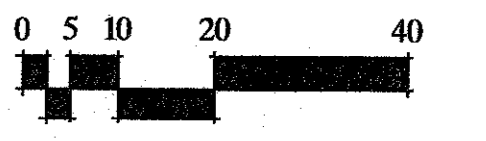
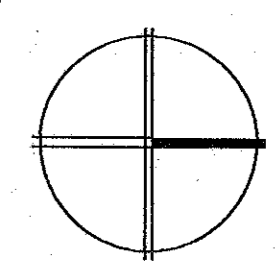


**GRADING LEGEND:**

—— 585 ——	Proposed Contour
—————	Existing Contour
+ 582.60	Spot Grade
HP 584.50	High Point
□	Catch Basin
< +	Direction of Surface Drainage
- - - - -	4" PVC Drain Pipe

MATCH LINE C

MATCH LINE D



## Grading Plan Area Four