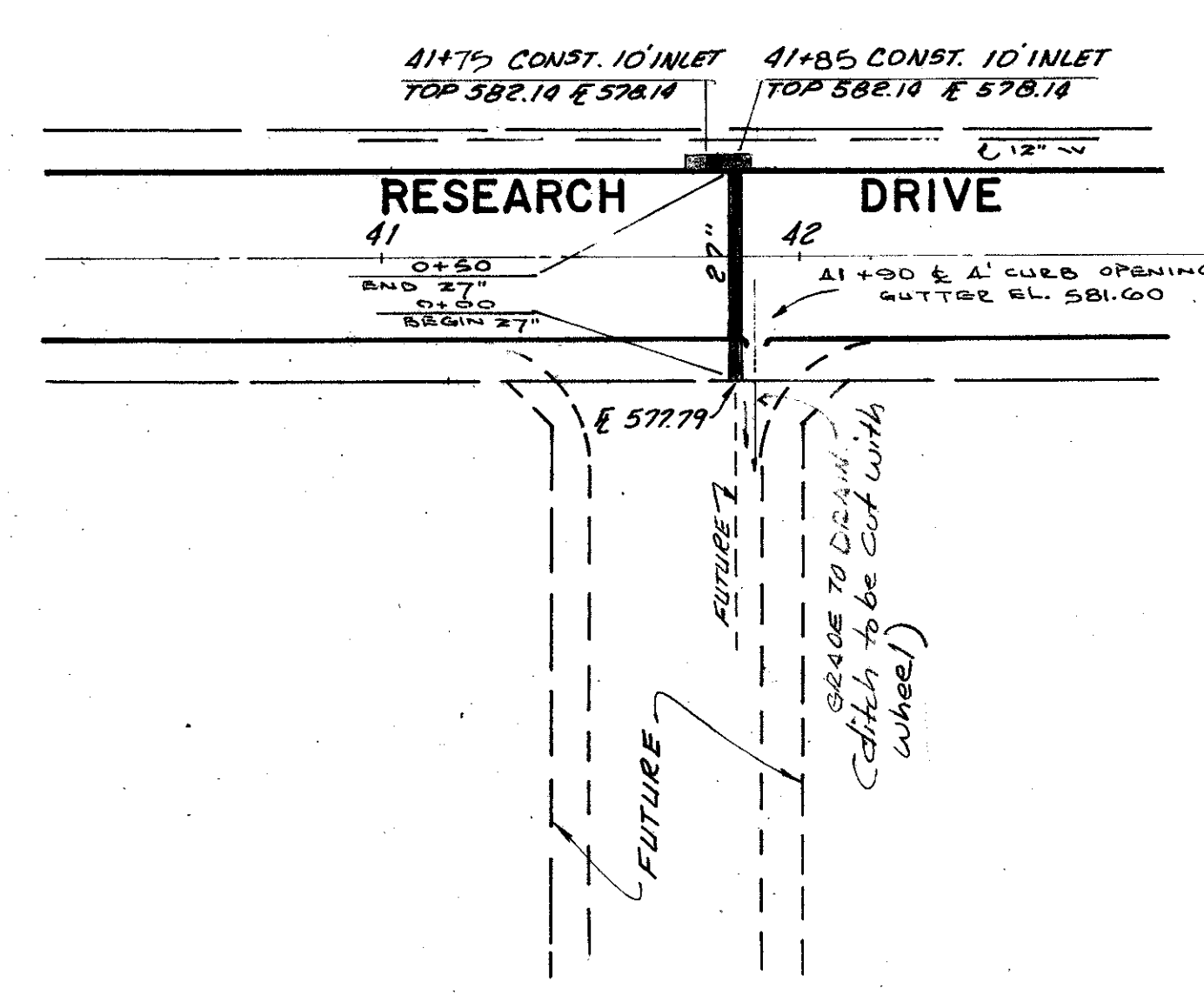




LINE "A"



- BENCH MARK: "B" on conc. East end of Headwall North side Beltline Rd. and 500' west of Southeast corner of Addition. Elev. 581.51 (set).
- BENCH MARK: R.R. Spike in P.P. North side Beltline Rd. and 500' East of existing Marsh Lane. Elev. 579.27 (set)



STORM SEWER						
DAL-MAC DEVELOPMENT CORPORATION						
MAYES & BROCKETTE, INC. CONSULTING ENGINEERS						
CITY OF ADDISON, TEXAS						
DESIGN	DRAWN	DATE	SCALE	NOTES	FILE	NO.
MG	CZ	4/17/78	H: 1"=40' V: 1"=6'			



REV. 7/78.