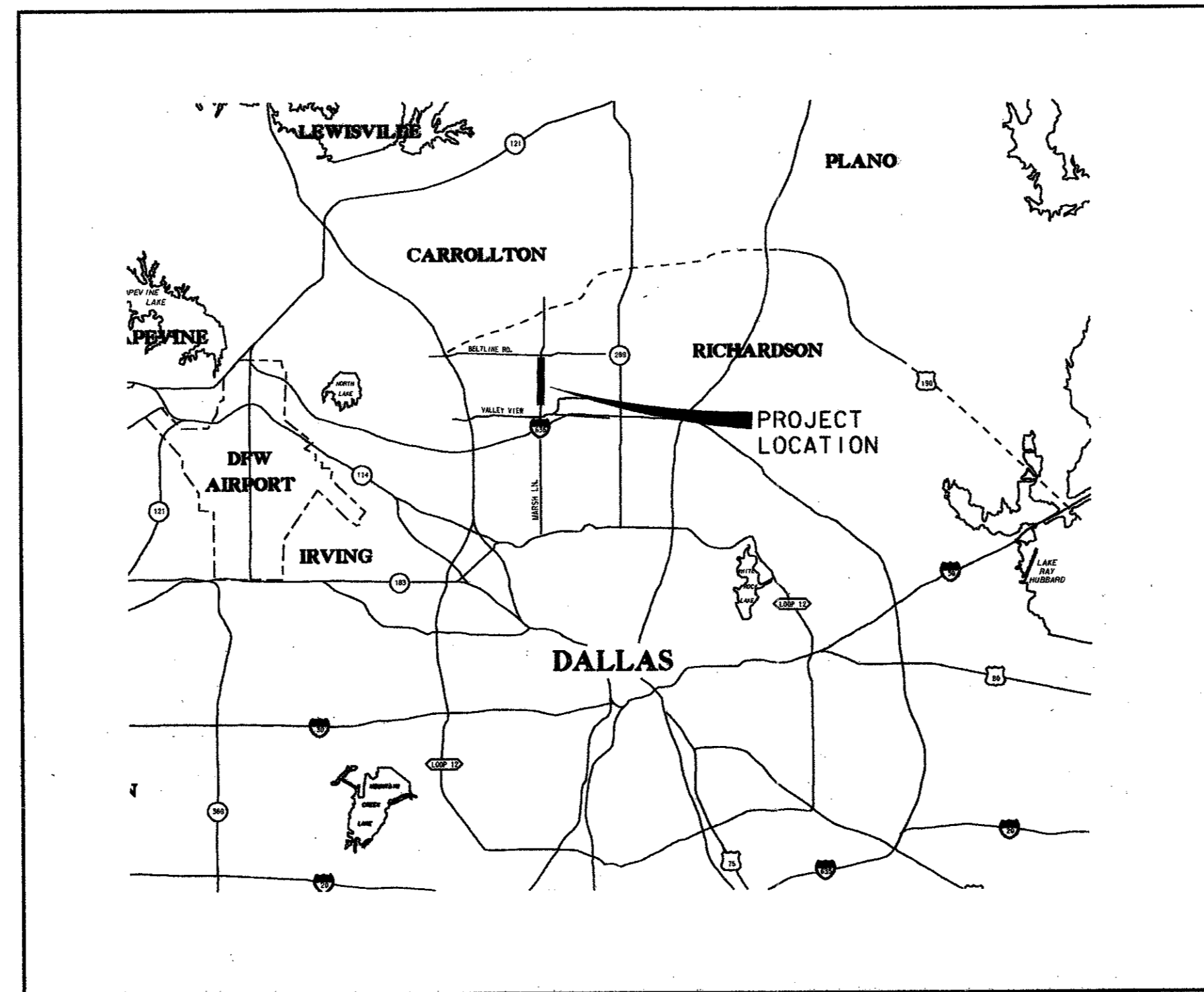
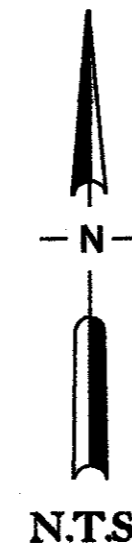



TOWN OF ADDISON, TEXAS MARSH LANE SEWER INTERCEPTOR

FROM FARMERS BRANCH CREEK TO RAWHIDE CREEK

JULY 1994

B17-5
MARSH/
BELTLINE
INTERCEPTOR



VICINITY MAP

SUBMITTED BY:
CARTER & BURGESS, INC. *John Lindner* 7/22/94
John Lindner - Project Manager Date

APPROVED BY:
TOWN OF ADDISON *John Baungartner* - Director of Public Works Date



CONSTRUCTION SET
ISSUED BY
TOWN OF ADDISON
PUBLIC WORKS DEPARTMENT
NAME: *David Hoffmann* DATE: 7/22/94

B170-5
MARSH SEWER
INTERCEPTOR

Carter Burgess
Consultants in Engineering, Architecture,
Planning and the Environment
CARTER & BURGESS, INC.
7950 EMBROOK DRIVE, SUITE 250
DALLAS, TX 75247-4961