


# SIGNAL DESIGN PLANS

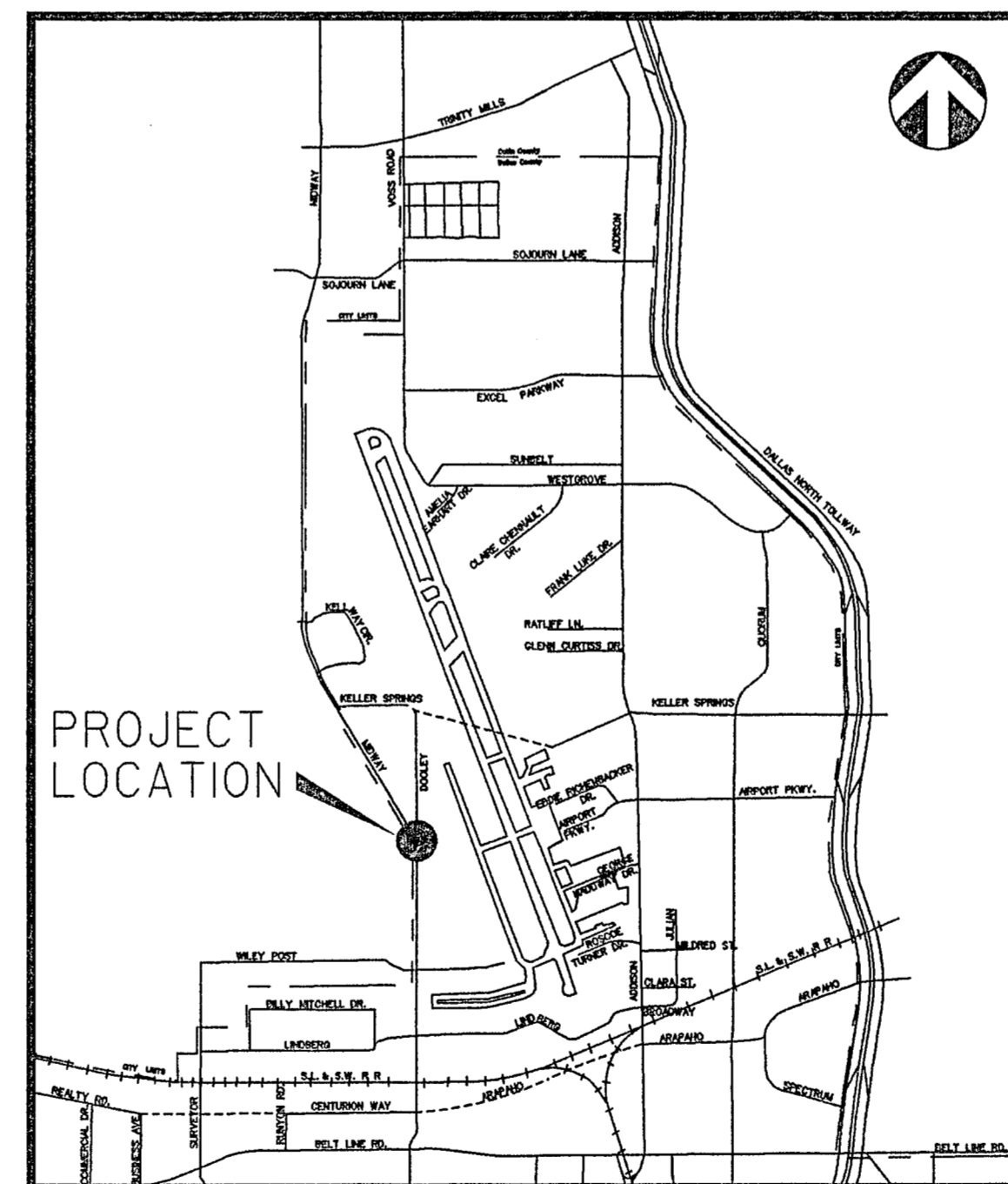
## FOR

# MIDWAY ROAD AT DOOLEY ROAD



### INDEX OF DRAWINGS


<u>SHEET DESCRIPTION</u>	<u>PAGE #</u>
TITLE	1
SIGNAL LAYOUT PLANS - CONVENTIONAL LOOP DETECTORS	2
SIGNAL LAYOUT TABLES - CONVENTIONAL LOOP DETECTORS	3
SIGNAL LAYOUT PLANS - VIDEO DETECTION	4
SIGNAL LAYOUT TABLES - VIDEO DETECTION	5
PAVING PLANS	6
PAVING DETAILS	7
LOOP INSTALLATION DETAILS	8
TRAFFIC SIGNAL HEAD DETAILS	9
TRAFFIC SIGNAL POLE FOUNDATIONS	10
CONTROLLER FOUNDATION / GROUND BOX INSTALLATION	11
TRANSFORMER BASE DETAILS	12
SERVICE POLE AND GROUNDING DETAILS	13
TRAFFIC CONTROL PLAN DETAILS	14-15



LOCATION MAP



The seal appearing on this document was authorized by Alan P. McNeil, P.E. 69951, on May 27, 1927.  
*Alan P. McNeil*



**BARTON-ASCHMAN ASSOCIATES, INC.**

5485 BELT LINE RD. #199 • DALLAS, TEXAS 75240 • (972) 991-1900  
PARSONS TRANSPORTATION GROUP