

MATCHLINE STA 35+00 MIDWAY NORTH BASELINE

36+00

MIDWAY ROAD

37+00

STREET LIGHT

38+00

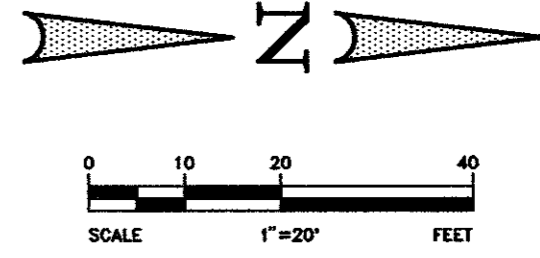
SOUTHWESTERN BELL MANHOLE

39+00

MIDWAY ROAD

40+00

DOOLEY ROAD





BOYINGTON DRIVE

MATCHLINE STA 41+00 MIDWAY NORTH BASELINE

WRIGHT BROTHERS DRIVE

THE SEAL HEREON IS THE PROPERTY OF THE TOWN OF ADDISON, TEXAS. IT IS TO BE RETURNED TO THE TOWN OF ADDISON, TEXAS, UPON THE COMPLETION OF THIS PROJECT.


 PUBLIC WORKS DEPARTMENT
 16801 WESTGROVE DRIVE
 ADDISON, TEXAS 75001
 (214) 450-2840
 FAX (214) 931-6843



TOWN OF ADDISON
 PUBLIC WORKS DEPARTMENT
 SCOTT CONSULTING
 6220 BENTWOOD TRAIL SUITE 403
 DALLAS, TEXAS 75252

PREPARED FOR:
 TOWN OF ADDISON
 PUBLIC WORKS DEPARTMENT

PREPARED BY:
 SCOTT CONSULTING
 6220 BENTWOOD TRAIL SUITE 403
 DALLAS, TEXAS 75252

MIDWAY ROAD PAVEMENT
 MARKING PROJECT
 PHASE II MIDWAY ROAD NORTH

Scale : 1" = 20' Date : 7/94
 Designed By : T. of ADDISON
 Drawn By :
 Checked By : T. of ADDISON
 File : MID10-12.DWG
 Project No. : MIDWAY ROAD

