

MATCHLINE STA 51+00 MIDWAY NORTH BASELINE

52+00

53+00

54+00

55+00

56+00

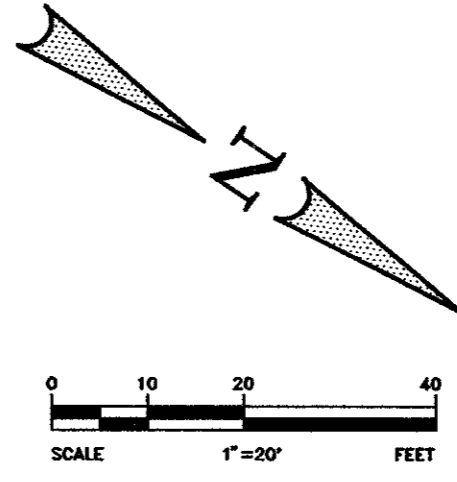
MIDWAY ROAD

SOUTHWESTERN BELL MANHOLE

KELLER SPRINGS ROAD

KELLER SPRINGS ROAD

END OF PROJECT STA 56+50 MIDWAY NORTH BASELINE





Scale : 1" = 20' Date : 7/94
 Designed By : T. of ADDISON
 Drawn By :
 Checked By : T. of ADDISON
 File : MID12-12.DWG
 Project No. : MIDWAY ROAD

MIDWAY ROAD PAVEMENT
 MARKING PROJECT
 PHASE II MIDWAY ROAD NORTH

PREPARED FOR:
 TOWN OF ADDISON
 PUBLIC WORKS DEPARTMENT

PREPARED BY:
 SCOTT CONSULTING
 6220 BENTWOOD TRAIL SUITE 403
 DALLAS, TEXAS 75252

THE SEAL APPEARING ON THIS
 DOCUMENT IS VALID ONLY ON
 DATE 7/94



PUBLIC WORKS DEPARTMENT
 P.O. BOX 144
 16801 WESTGROVE DRIVE
 ADDISON, TEXAS 75001
 (817) 450-2840
 FAX (214) 931-6643

SHEET

MIDWAY RD. PAVEMENT MARKING

8333-2

8333-2