

MATCHLINE STA 91+00 MIDWAY SOUTH BASELINE

FREE RIGHT TURN LANE

MIDWAY ROAD (14925)

BELTWAY
18" X 33'
STOP BAR

MATCHLINE STA 96+00 MIDWAY SOUTH BASELINE

92+00

93+00

94+00

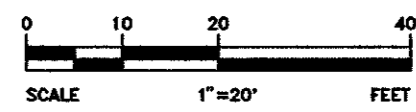
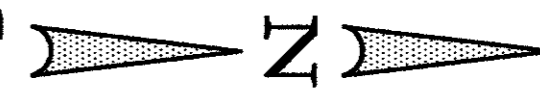
95+00

18" X 55'
STOP BAR

18" X 22'
STOP BAR

SNUFFERS

BELTWAY



SPRING CREEK B-B-Q

MIDWAY ROAD

MATCHLINE STA 101+00 MIDWAY SOUTH BASELINE

FREE RIGHT TURN LANE

18" X 55'
STOP BAR

97+00

98+00

99+00

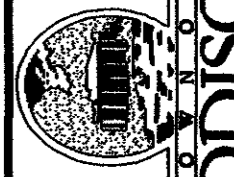
100+00

MATCHLINE STA 96+00 MIDWAY SOUTH BASELINE

Scale : 1"=20' Date : 7/04
 Designed By : T. of ADDISON
 Drawn By :
 Checked By : T. of ADDISON
 File : MID-5-12.DWG
 Project No. : MIDWAY ROAD

SHEET

SEE SPECIFICATIONS ON THE
PROJECT PLAN SHEET BY
DATE 7/7/04



PREPARED FOR:
TOWN OF ADDISON
PUBLIC WORKS DEPARTMENT

PREPARED BY:
SCOTT CONSULTING
6220 BENTWOOD TRAIL, SUITE 403
DALLAS, TEXAS 75252

MIDWAY ROAD PAVEMENT
MARKING PROJECT
PHASE I MIDWAY ROAD SOUTH

PUBLIC WORKS DEPARTMENT
P.O. BOX 144
18801 WESTGROVE DRIVE
ADDISON, TEXAS 76001
(817) 450-2840
FAX (817) 891-0643