

MATCHLINE STA 15+00 MIDWAY NORTH BASELINE

REMOVE AND REPLACE CURB AND GUTTER AT THIS LOCATION

JOINT

INSIDE TRAFFIC LANE 10' X 11'
MIDDLE TRAFFIC LANE 10' X 11'

MIDWAY ROAD

17+00

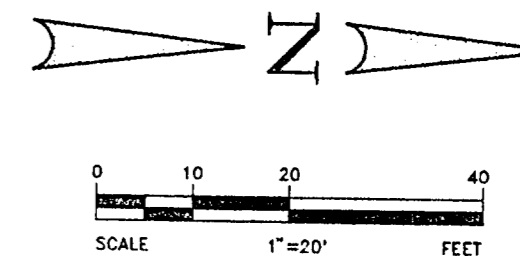
18+00

19+00

MIDDLE TRAFFIC LANE 28' X 11'

15304 MIDWAY ROAD

RICHARD BYRD DRIVE



MATCHLINE STA 20+00 MIDWAY NORTH BASELINE

MATCHLINE STA 20+00 MIDWAY NORTH BASELINE

WILEY POST ROAD

MIDWAY ROAD

21+00

22+00

23+00

INSIDE TRAFFIC LANE 3' X 11'

REMOVE AND REPLACE CURB AND GUTTER AT THIS LOCATION

24+00

MIDDLE TRAFFIC LANE 13.5' X 11'

MATCHLINE STA 25+00 MIDWAY NORTH BASELINE

Scale : 1"=20' Date : 3/94
Designed By : T of ADDISON
Drawn By :
Checked By : T of ADDISON
File : MID_6-12.DWG
Project No. : MIDWAY ROAD

SHEET
3
OF
12

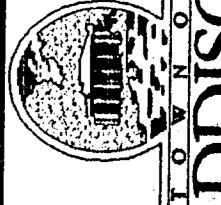

MIDWAY ROAD PAVEMENT REPLACEMENT PROJECT
PHASE II MIDWAY ROAD NORTH

PREPARED FOR:

TOWN OF ADDISON
PUBLIC WORKS DEPARTMENT

SCOTT CONSULTING
6220 BENTWOOD TRAIL SUITE 403
DALLAS, TEXAS 75252

THE SEAL APPLICANT ON THIS PLAN IS A PROFESSIONAL ENGINEER LICENSED IN THE STATE OF TEXAS.



PUBLIC WORKS DEPARTMENT
P.O. BOX 144
16601 WESTGROVE DRIVE
ADDISON, TEXAS 75001

ADDISON

(214) 450-2840
FAX (214) 931-6643