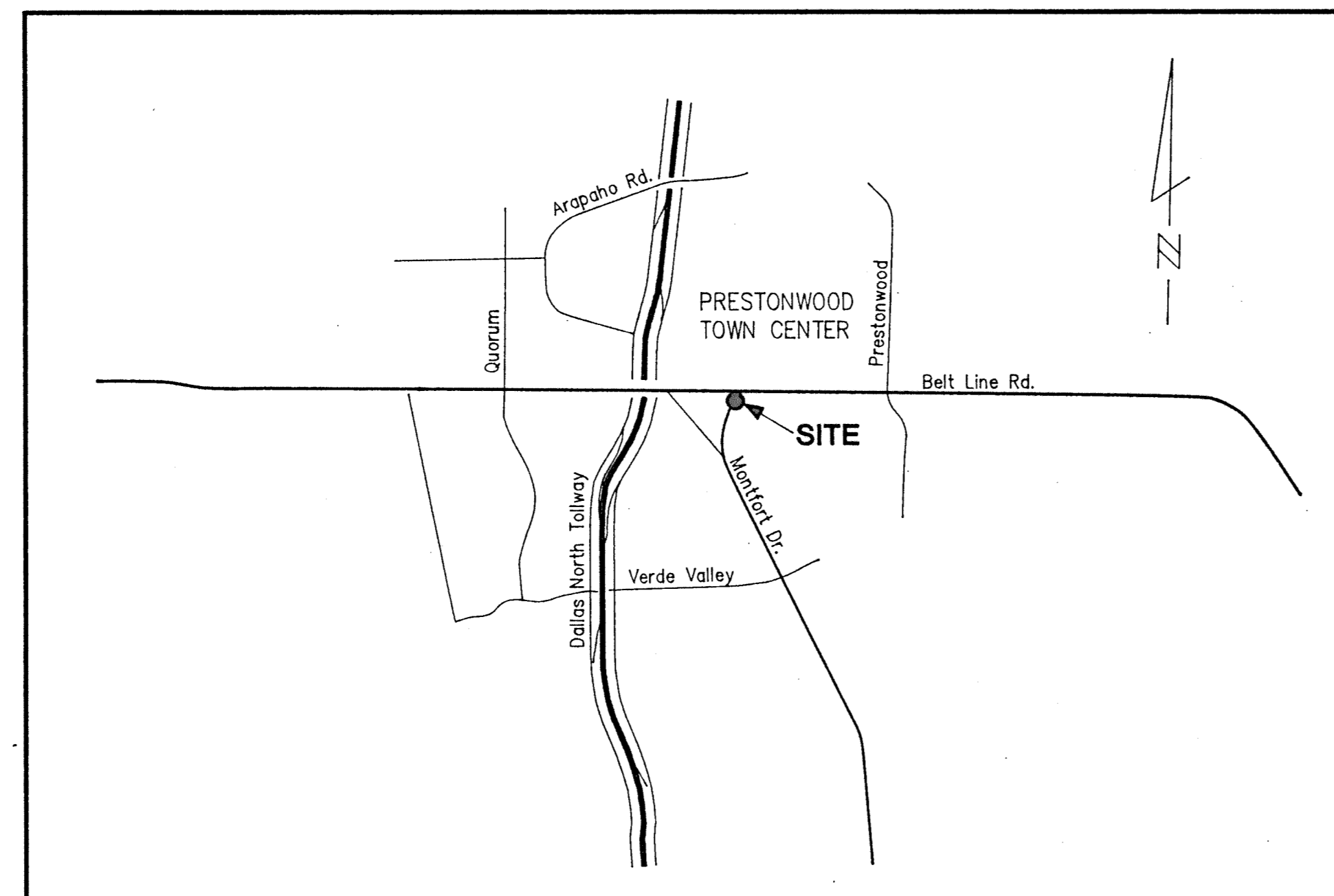


CONSTRUCTION PLANS FOR MONTFORT DRIVE - RIGHT TURN LANE AT MONTFORT DRIVE AND BELT LINE ROAD

JANUARY 1994




LOCATION MAP

INDEX FOR SHEETS

SHEET NO.	DESCRIPTION
1	COVER SHEET
2	GENERAL NOTES, ESTIMATES QUANTITIES AND MISC. DETAILS
3-5	DETAILS
6	TRAFFIC CONTROL PLAN
7	REMOVAL ITEMS
8	PROPOSED R.O.W.
9	PLAN AND PROFILE
10	PAVEMENT MARKINGS
11	LANDSCAPING
12-13	CROSS SECTIONS


PREPARED BY :



Barton-Aschman Associates, Inc.

Barton-Aschman Associates, Inc.
5485 Belt Line Rd. #199
Dallas, Texas 75240
(214) 991-1900

PREPARED FOR :



CONSTRUCTION SET
ISSUED BY
TOWN OF ADDISON
PUBLIC WORKS DEPARTMENT
NAME: *Dual Highway* DATE: *1-5-94*