

Talley Associates

Landscape Architecture
Urban Design
1505 San Jacinto, Suite 400
Dallas, Texas 75201
Tel: 214-871-3000
Fax: 214-871-7995

ZINSER / CROSSMAN STRUCTURAL LLC
Structural Engineering
1701 N. Market St. Suite #910
Dallas, Texas 75207
Tel: 469-227-3883
Fax: 469-227-3881

MFP SYSTEMS DESIGN AND ENGINEERING, INC.
518 Dragon Street
Dallas, Texas 75207
Tel: 214-915-0029
Fax: 214-915-0918

JAMES POLE LANDSCAPE IRRIGATION SPECIALIST
Landscape Irrigation Consulting, Design, Specifications
2815 Woodhaven
Dallas, Texas 75201
Tel: 940-442-2564

ADDISON RD.

LIMIT OF WORK

REMOVE THE EXISTING CONCRETE APPROACH.
PLACE NEW CONCRETE CURB

NOTE:
DO NOT DAMAGE EXISTING TREES ALONG MORRIS AVE.—REPLACE ANY DAMAGED TREES
AT THE DIRECTION OF THE LANDSCAPE ARCHITECT AND/OR TOWN OF ADDISON

MORRIS AVE.

LIMIT OF WORK (FUTURE PHASE)

LIMIT OF WORK (FUTURE PHASE)

SHRUBS TO BE REMOVED
BY OTHERS
EXISTING IRRIGATION CONTROLLER
EXISTING ELECTRICAL BOX

6 TEMP. PROTECTION FENCE
15.06

6 TEMP. PROTECTION FENCE
15.06

ADDISON CONFERENCE AND THEATRE CENTRE

WATER TOWER

CLOUDED AREA INDICATES EXISTING UNDERGROUND
WATER AND SEWER UTILITIES TO REMAIN. ALL
CONTRACTORS ARE REQUIRED TO COORDINATE WITH
TOWN OF ADDISON PUBLIC WORKS DEPARTMENT
PRIOR TO ANY DIGGING IN THIS AREA.





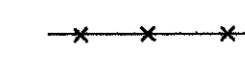












LIMIT OF WORK (FUTURE PHASE)

STONE COTTAGE

ADDISON CIRCLE DRIVE

LIMIT OF WORK (FUTURE PHASE)

LEGEND:

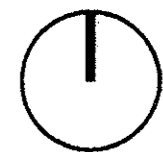
-  EXISTING TREES TO REMAIN
-  EXISTING TREES TO REMOVE
-  EXISTING SHRUBS TO REMAIN
-  EXISTING SHRUBS TO BE REMOVED
-  EXISTING CHAIN LINK FENCE
-  EXISTING POWER POLE
-  EXISTING LIGHT POLE
-  EXISTING STREET LIGHT
-  EXISTING FIRE HYDRANT
-  EXISTING WATER METER
-  EXISTING STREET SIGN
-  EXISTING MANHOLE
-  EXISTING WATER LINE
-  EXISTING GAS LINE
-  EXISTING STORM SEWER
-  BENCHMARK
-  VALVE BOX FOR WATER LINE.
ADJUST HEIGHT OF VALVE TO MEET
PROPOSED FINISHED GRADE

NOTES:

1. ERECT AND MAINTAIN TEMPORARY CONSTRUCTION FENCING
ENCLOSING PROJECT WORK LIMITS
2. ERECT AND MAINTAIN SILT FENCING AND EROSION CONTROL
MEASURES ENCLOSING PROJECT WORK LIMITS.

SCALE: 1" = 20' - 0"

0 10 20 40



Project No. 1038

Drawn By: ES/CJ

Checked By: KBJ/CT

Date: FEBRUARY 5, 2002

Revisions:

| | |
|--|--|
| | |
| | |
| | |

Sheet Title:

DEMOLITION PLAN

L0.01

Sheet No.: