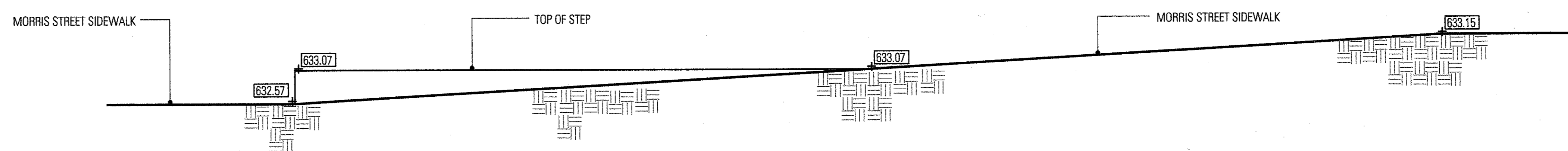


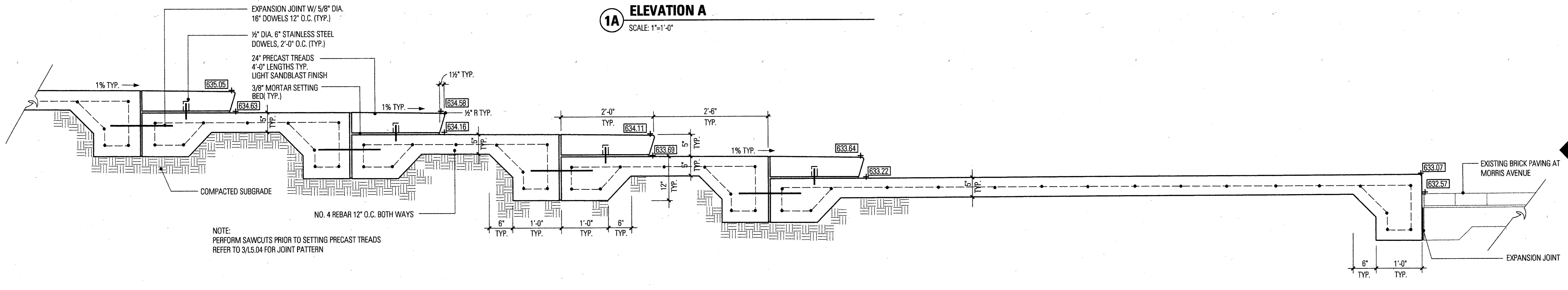
CLOUDED AREA INDICATES EXISTING UNDERGROUND WATER AND SEWER UTILITIES TO REMAIN. ALL CONTRACTORS ARE REQUIRED TO COORDINATE WITH TOWN OF ADDISON PUBLIC WORKS DEPARTMENT PRIOR TO ANY DIGGING IN THIS AREA.

NOTE:
PERFORM SAWCUTS PRIOR TO SETTING PRECAST TRENDS
REFER TO 3/L5.04 FOR JOINT PATTERN

2 ENLARGEMENT - STEPS AT MORRIS AVENUE
SCALE: 1/8"=1'-0"




1A ELEVATION A
SCALE: 1"=1'-0"



NOTE:
PERFORM SAWCUTS PRIOR TO SETTING PRECAST TRENDS
REFER TO 3/L5.04 FOR JOINT PATTERN

1 PRECAST STEPS
SCALE: 1"=1'-0"



Project No.	1038
Drawn By	ES/CJ
Checked By	KB/CT
Date	FEBRUARY 5, 2002
Revisions:	
	△
	△
	△
	△

Sheet Title:
DETAILS
L5.04
Sheet No.: