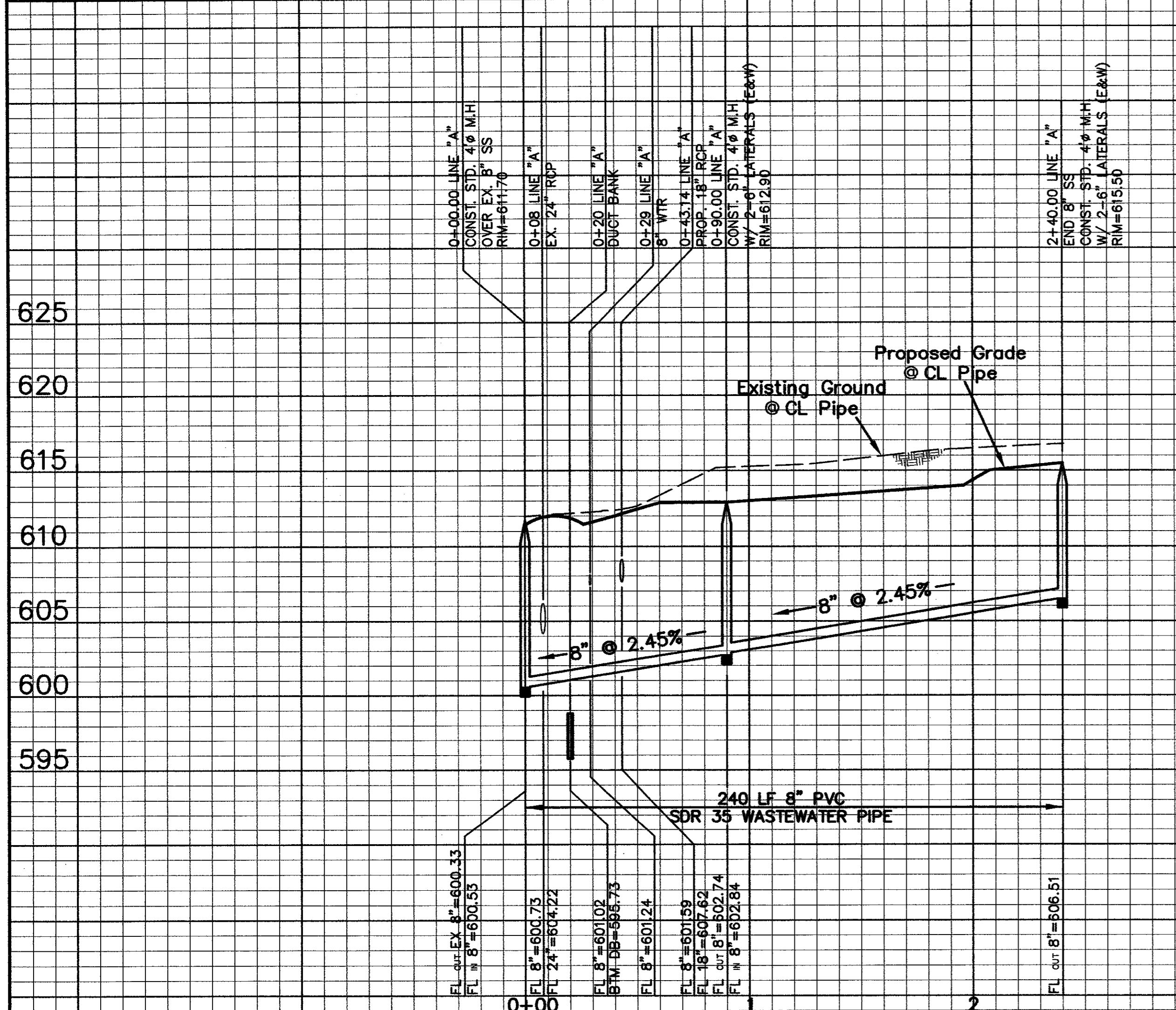
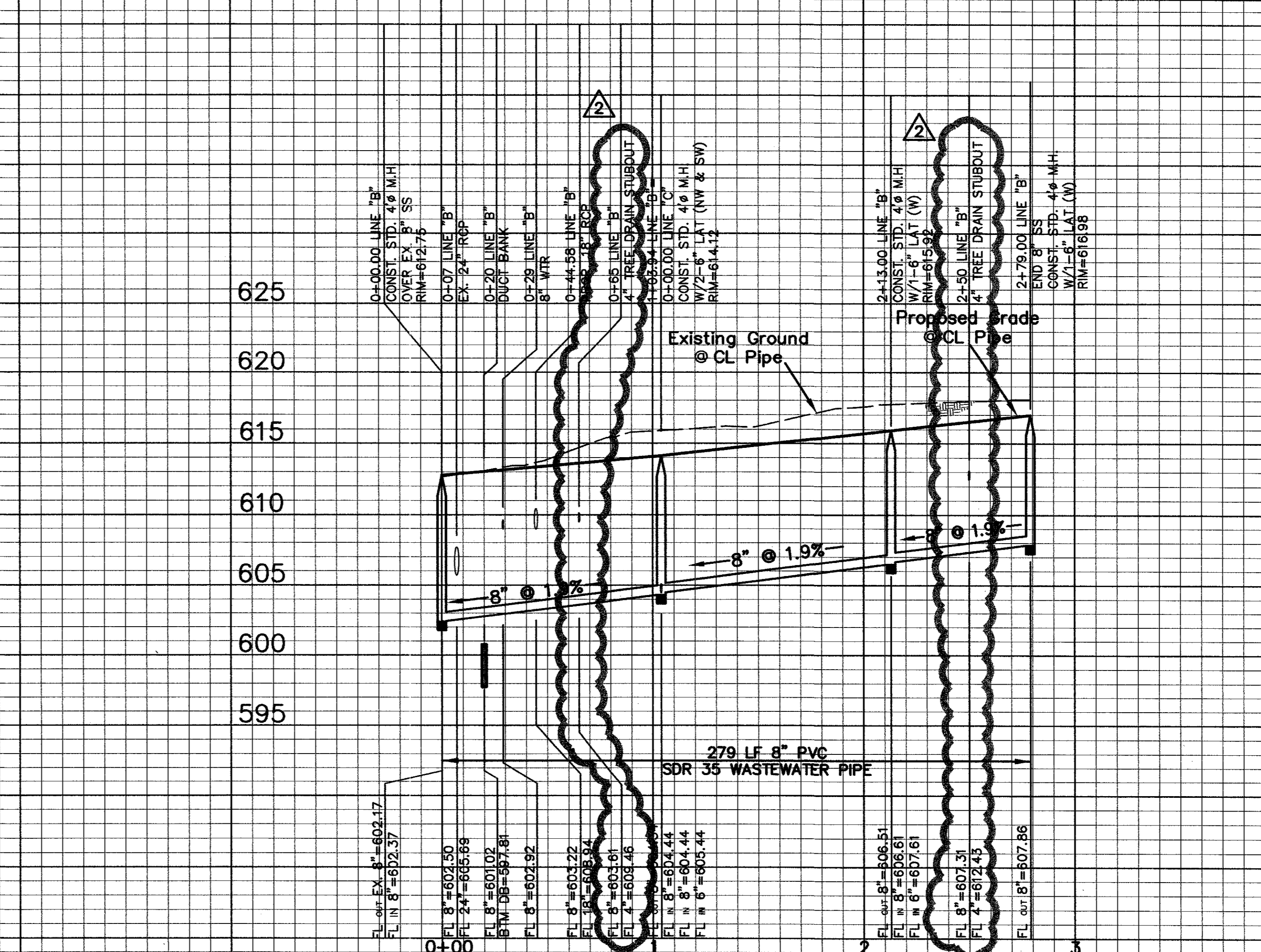


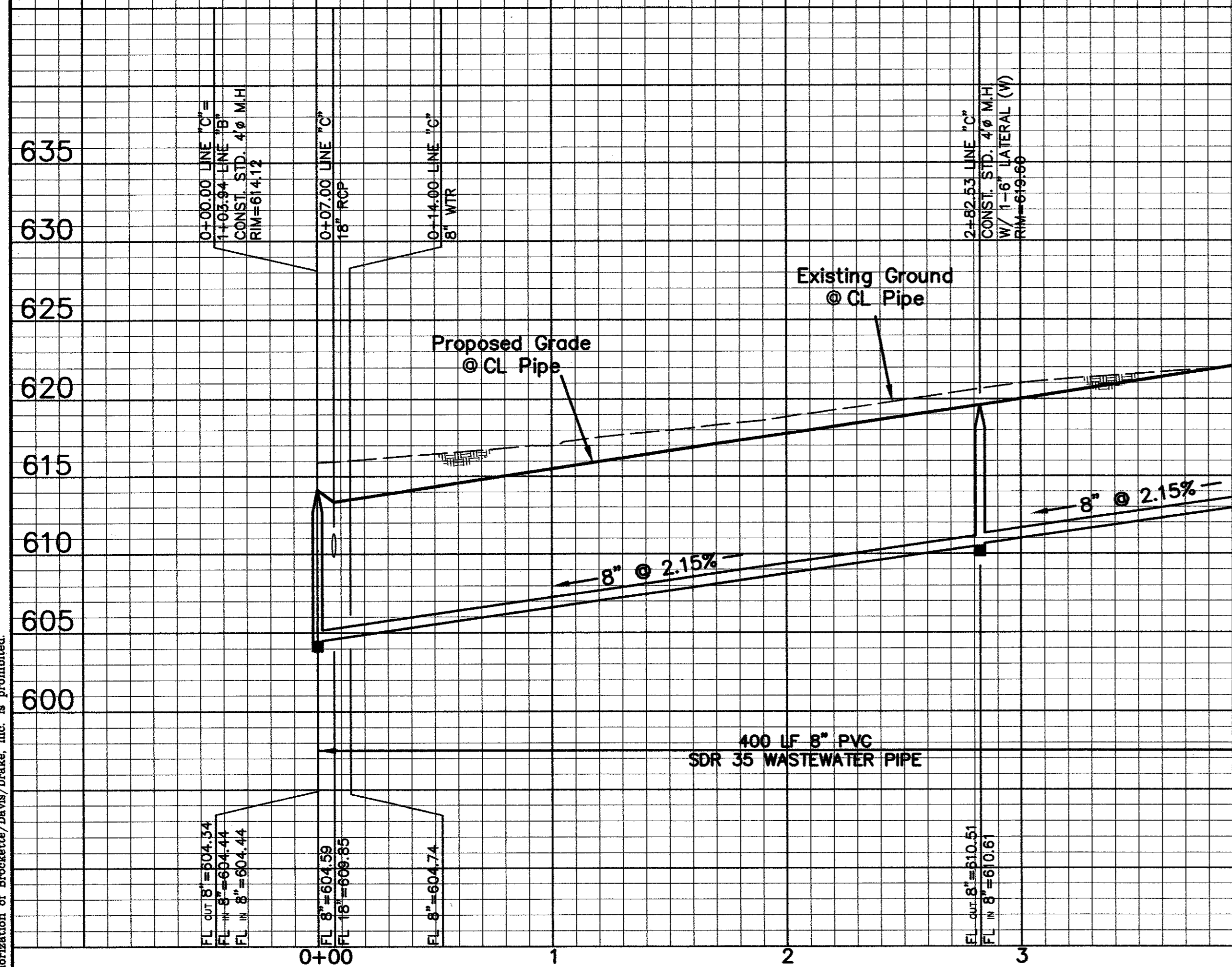
©Copyright 2003 Brocette/Davis/Drake, Inc. All Rights Reserved.  
 This drawing is the property of Brocette/Davis/Drake, Inc.  
 No part of this drawing may be reproduced or transmitted in any form or by any means without the written authorization of Brocette/Davis/Drake, Inc. is prohibited.



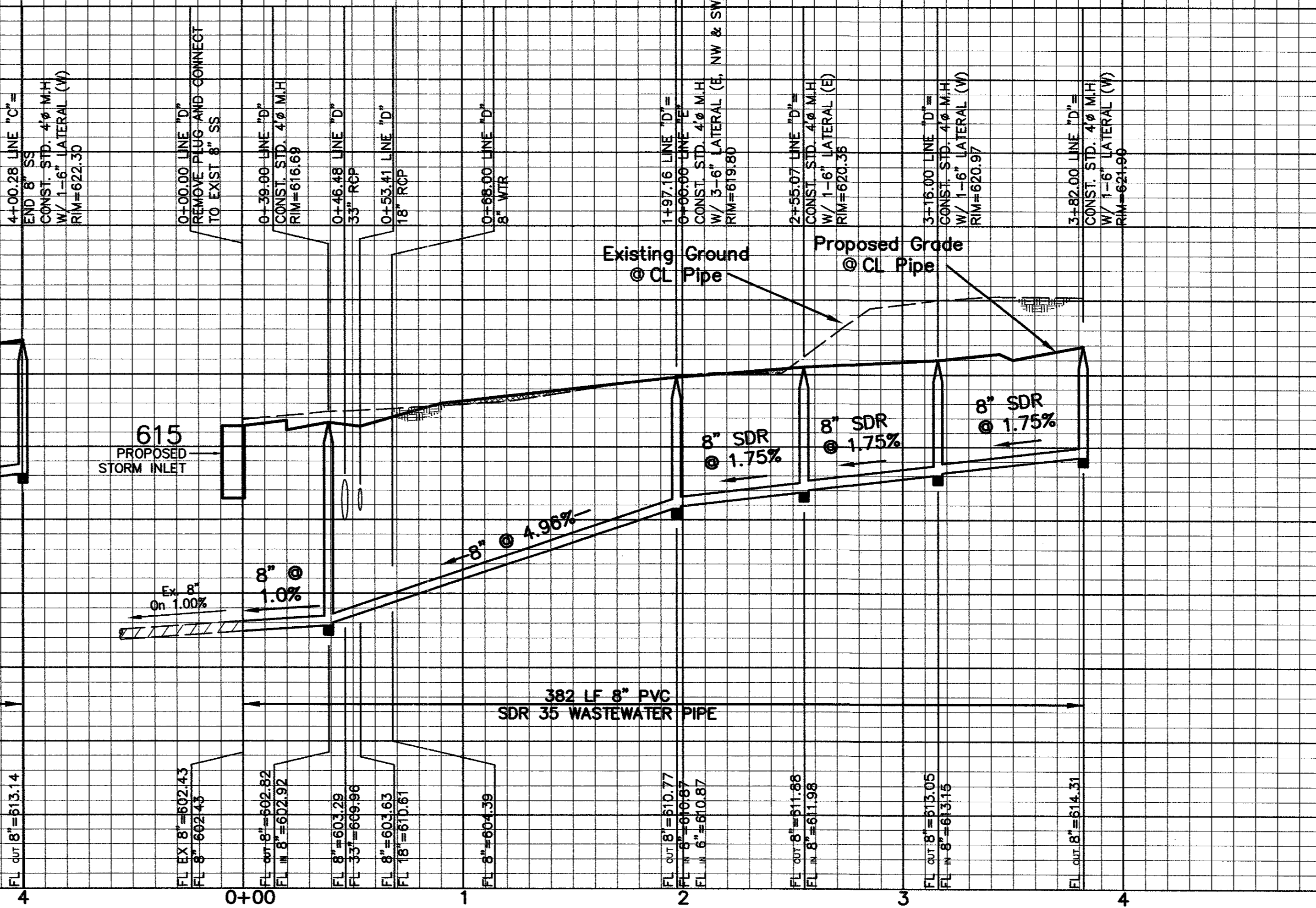
LINE "A"



LINE "B"



LINE "C"



LINE "D"

**CAUTION!!!!**  
 CONTRACTOR SHALL VERIFY LOCATION  
 OF UTILITIES PRIOR TO DIGGING.  
 TEXAS ONE CALL: 1-800-245-4545

**AS-BUILT**  
**NOVEMBER 4, 2004**

NOTE:  
 THESE PLANS HAVE BEEN REVISED  
 TO CONFORM WITH CONSTRUCTION  
 RECORDS PROVIDED BY CONTRACTOR.

BENCHMARK:  
 "D" CUT ON EAST SIDE OF 6" INLET NORTH SIDE  
 OF MORRIS AVENUE, 200' ± EAST OF THE  
 CENTERLINE OF QUORUM DRIVE.  
 ELEVATION : 616.41

**SANITARY SEWER PROFILES**  
 PARKVIEW AT ADDISON CIRCLE  
 TOWN OF ADDISON, TEXAS  
 DALLAS COUNTY

**BROCKETTE · DAVIS · DRAKE , inc.**  
**consulting engineers**  
 Civil & Structural Engineering · Surveying  
 4144 North Central Expressway, Suite 1100 Dallas, Texas 75204  
 (214)824-3647, fax (214) 824-7064

DESIGNED	DRAWN	DATE	SCALE	NOTES	FILE	NO.
RRJ	BDD	04/04	H:1"=40' V:1"=6'	BDD	C03393	C18

ADD TREE DRAIN STUB OUTS 6/04/04

C03393\PLANS CD\18-SSR01-FP