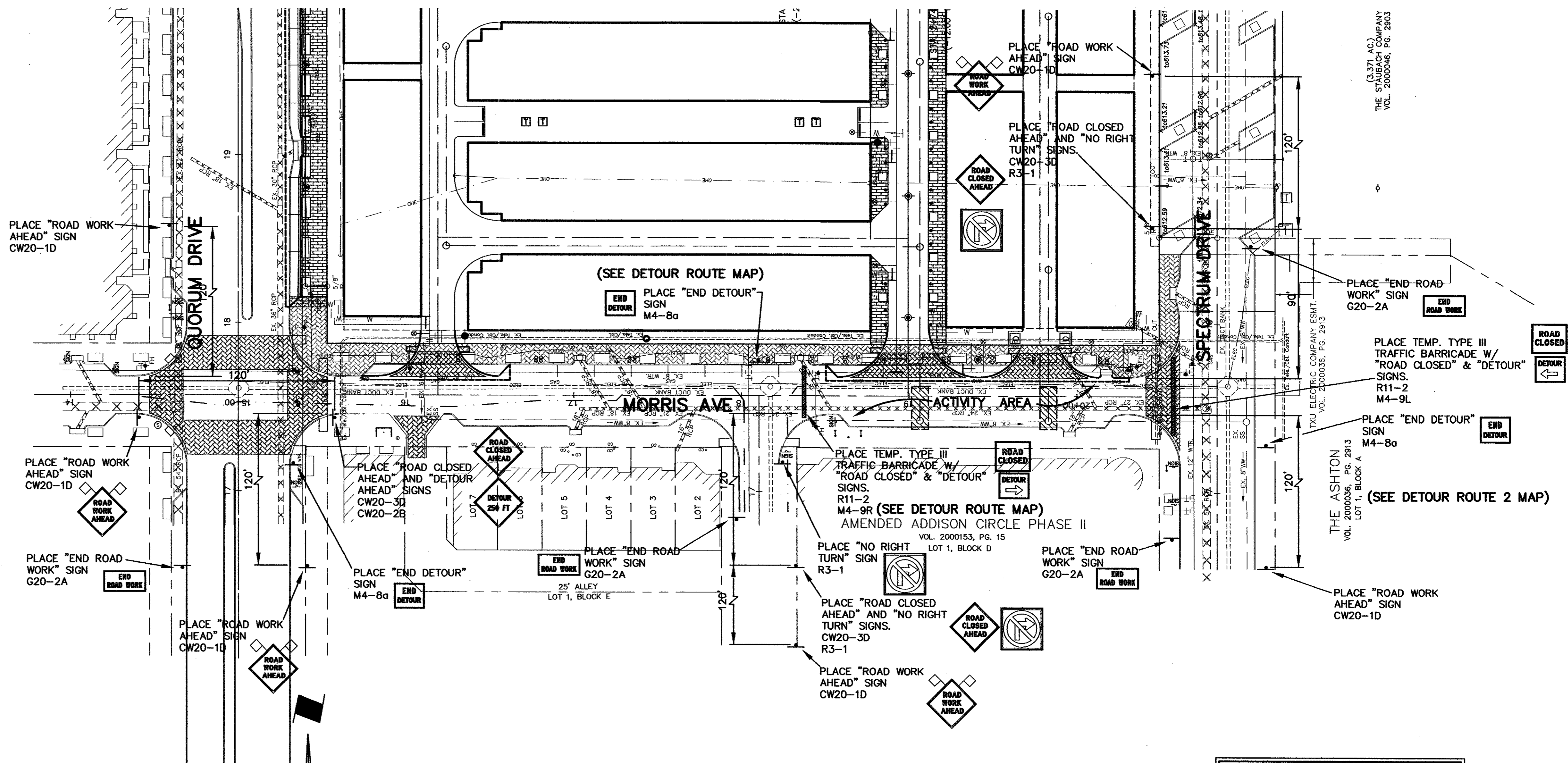
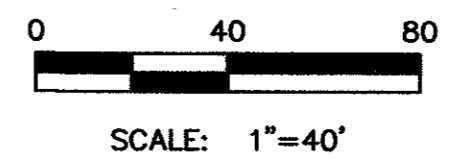


NOTE:
CONSTRUCTION OF WEST DRIVEWAY AND WATER CONNECTION SHALL BE COMPLETED AND NORMAL TRAFFIC RESTORED BEFORE BEGINNING CONSTRUCTION ON THE S.S. MH& LINES AND EAST DRIVEWAY.




NOTE:
ALL ADA ACCESSIBLE ROUTES SHALL HAVE MAXIMUM 2% CROSS SLOPES AND MAXIMUM 3% LONGITUDINAL SLOPE.



AS-BUILT
NOVEMBER 4, 2004

NOTE:
THESE PLANS HAVE BEEN REVISED TO CONFORM WITH CONSTRUCTION RECORDS PROVIDED BY CONTRACTOR.



BENCHMARK:
"D" CUT ON EAST SIDE OF 6" INLET NORTH SIDE OF MORRIS AVENUE, 200' +/- EAST OF THE CENTERLINE OF QUORUM DRIVE.
ELEVATION : 616.41

TRAFFIC CONTROL PLAN						
PARKVIEW AT ADDISON CIRCLE						
TOWN OF ADDISON, TEXAS						
DALLAS COUNTY						
BROCKETTE · DAVIS · DRAKE , inc. consulting engineers Civil & Structural Engineering Surveying 4144 North Central Expressway, Suite 1100 Dallas, Texas 75204 (214)824-3647, fax (214) 824-7064						
DESIGNED	DRAWN	DATE	SCALE	NOTES	FILE	NO.
RRJ	BDD	04/04	1"=40'	BDD	C03393	C24

Copyright 2003 Brockett/Davis/Drake, Inc. All Rights Reserved.
 No part of this drawing may be reproduced, stored in a retrieval system, or used in any form without the express written authorization of Brockett/Davis/Drake, Inc. is prohibited.

C03393 PLANS CD 04-TRAFFICCONT Morris Ave-P-1.dwg