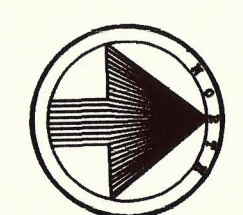


$\Delta=10^{\circ}43'59''$
 $R=1500.00'$
 $L=280.99'$
 $T=140.90'$
 $C=280.57'$
 $CB=N67^{\circ}42'42''E$


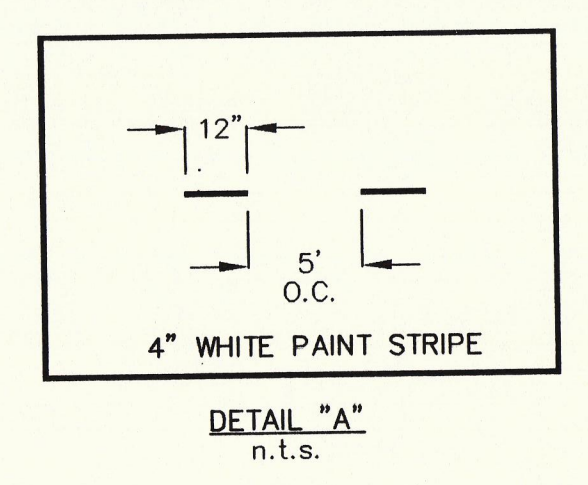
$\Delta=28^{\circ}16'00''$
 $R=400.00'$
 $L=197.34'$
 $T=100.72'$
 $C=195.34'$
 $CB=N76^{\circ}28'43''E$



SEE DETAIL "A" "PUPPY" TRACKS THIS SHEET.

RECOMMEND ISLAND BE INCLUDED IN CONSTRUCTION PLANS. LANDSCAPING MUST MEET SIGHT DISTANCE REQUIREMENTS.

NOTE: THE SITE PLAN SHALL CONFORM TO THE REQUIREMENTS OF THE FINAL PLAT FOR THE TOWN HOMES OF ADDISON AND APPLICABLE ORDINANCES.



NDM
 NATHAN D. MAIER
 CONSULTING ENGINEERS, INC.
 Three Northpark / 8800 N. Central Expressway / Suite 300
 Dallas, Texas 75231 / (214) 738-4741

TRAFFIC SIGNS & MARKINGS PLAN
TOWN HOMES OF ADDISON

design	drawn	scale	date	notes	job number
DESIGN	DRAWN	1"=40'	6/18/96	NOTES	96-5-56

sheet no. 1

job number 96-5-56