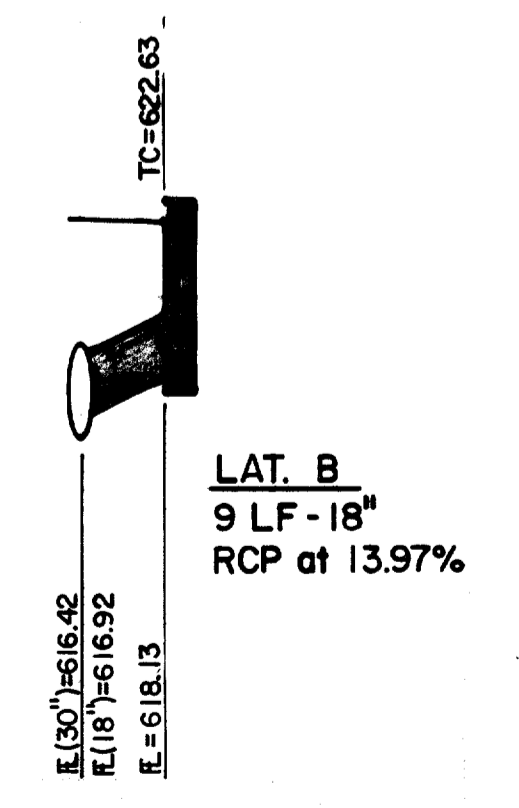
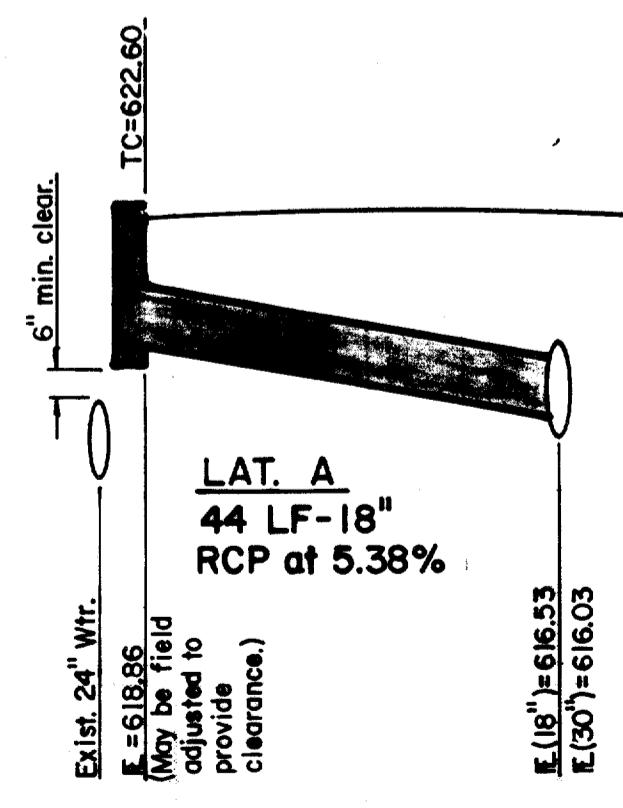
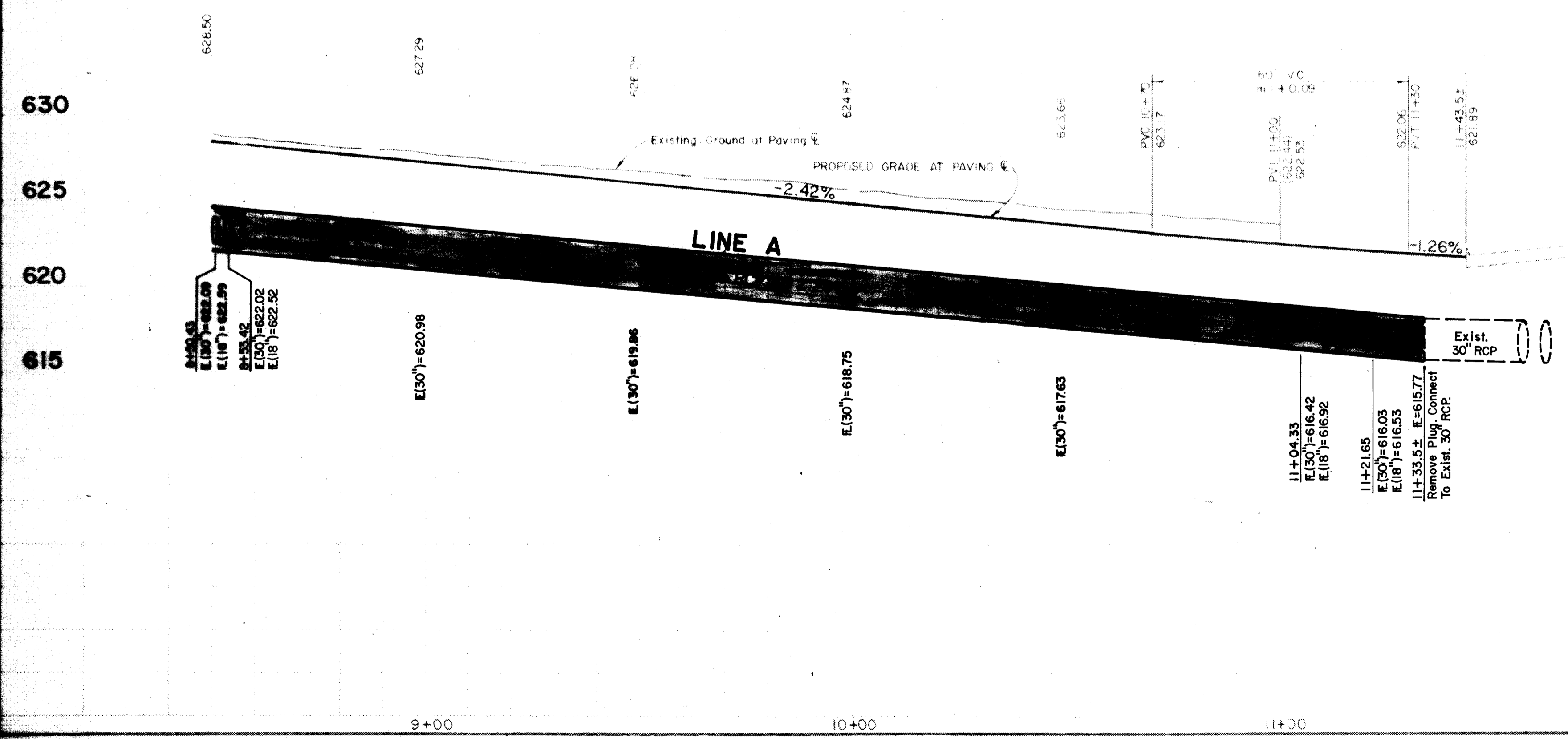



B.M. - "1" on edge of Conc. Apron at E of Doorway of Water Tower  
 Elev. 638.68



NOTE: THIS DRAWING TO BE USED FOR STORM DRAINAGE ONLY!



No.	Revision	By	Date
TOWN OF ADDISON DALLAS COUNTY, TEXAS <b>MILDRED STREET IMPROVEMENTS</b> DRAINAGE STA. 8+50 TO STA. 11+45± <b>GINN, INC.</b> Consulting Engineers Dallas, Texas			
Designed - TEC	Drawn - TEC	Date - May, 1990	Job No. - 90439
Approved - HWG	Checked - GF	Scale - 1"=20' H/1"=5' V	Sheet M11 of 12