

QUORUM DR.

MARCEY STREET

FACTORY STREET

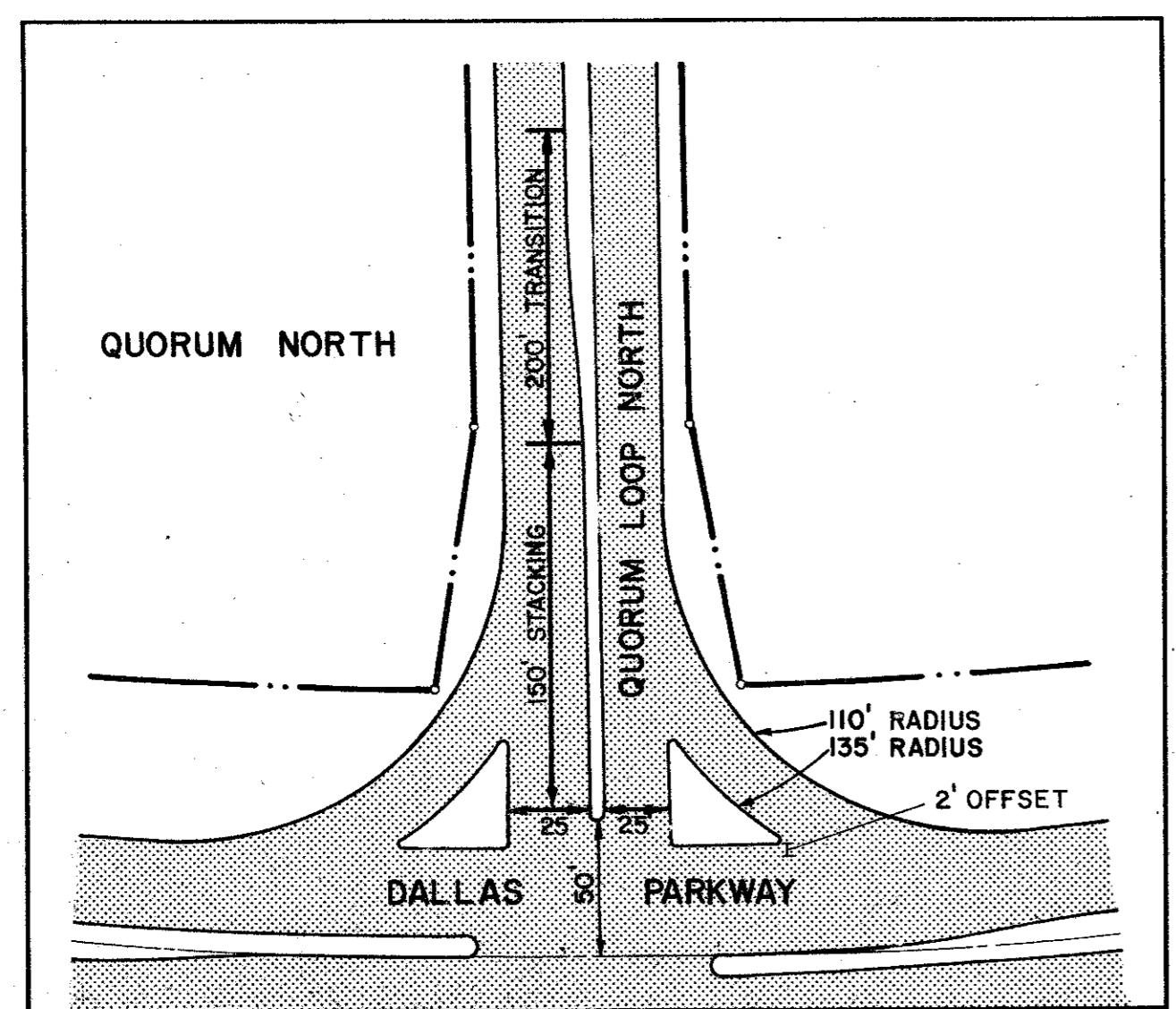
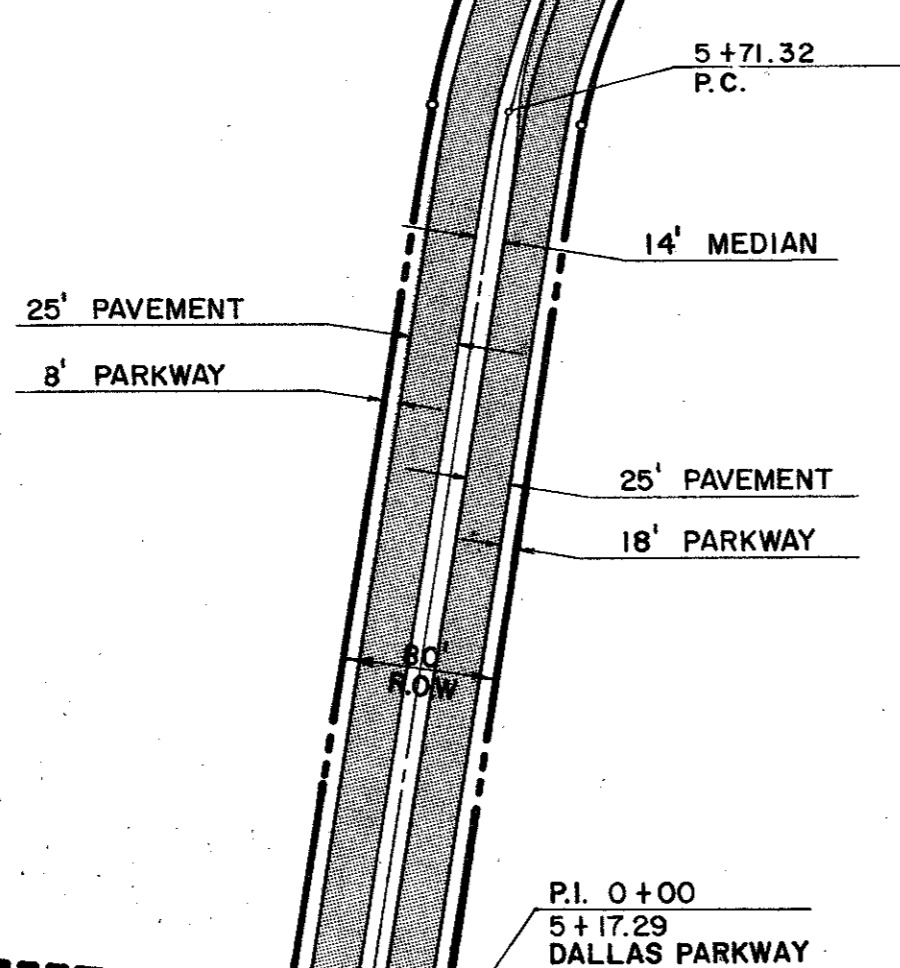
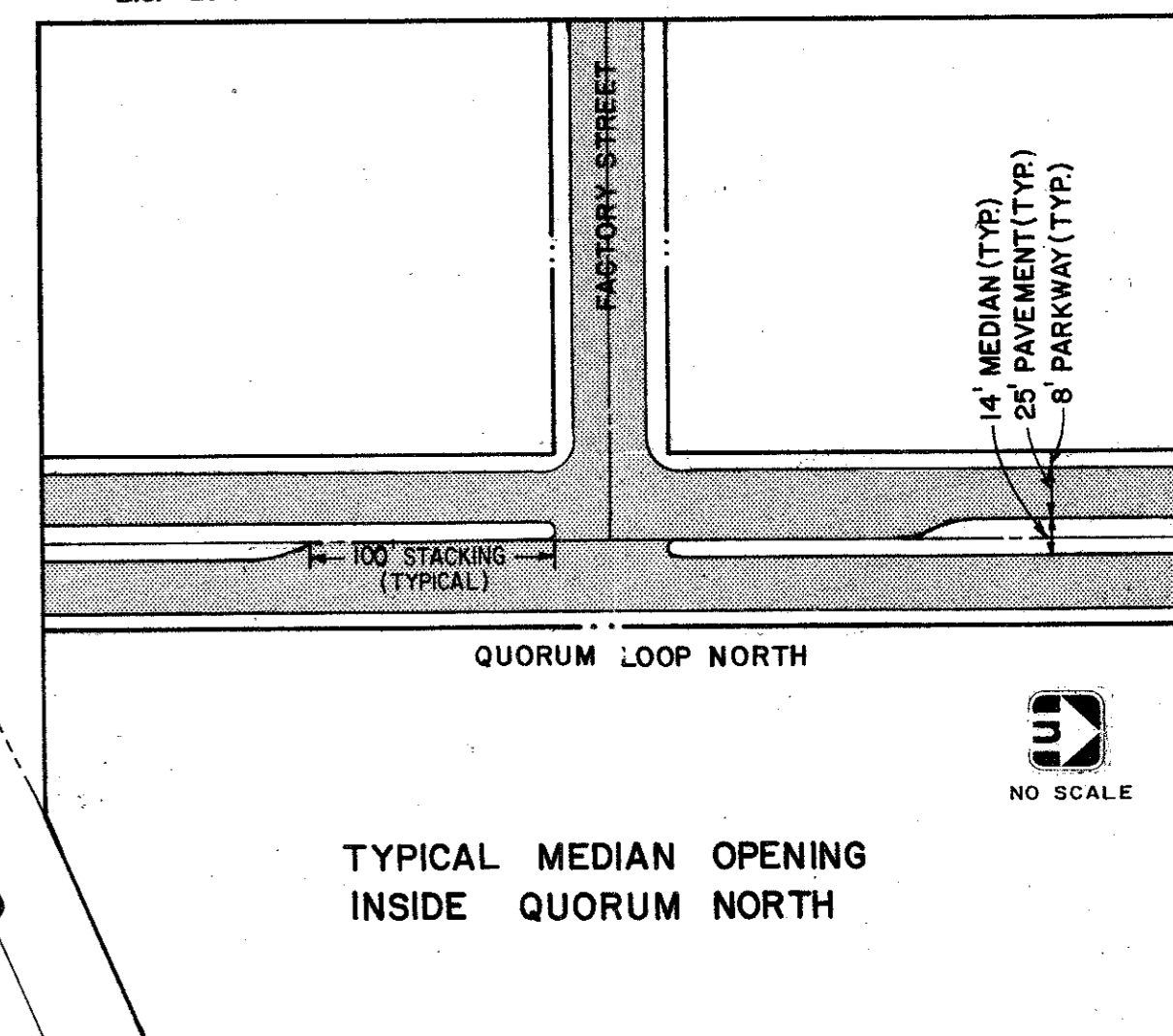
BELT LINE ROAD

QUORUM LOOP NORTH

ST. LOUIS & SOUTHWESTERN RAILROAD

☉ CURVE DATA

C-1	Δ = 80°15'39"	C-2	Δ = 64°21'46"
	R = 375.19'		R = 230.42'
	T = 316.28'		T = 145.00'
	L = 525.58'		L = 258.84'
	L.C. = 483.65'		L.C. = 245.45'
C-3	Δ = 21°26'35"		
	R = 730.96'		
	T = 150.00'		
	L = 296.48'		
	L.C. = 294.75'		



REVISED TO CONFORM TO CONSTRUCTION RECORDS:
BY K.A.B.
DATE 6-25-80

REVISED TO CONFORM TO CONSTRUCTION RECORDS:
BY _____
DATE _____



PAVING PLAN - QUORUM LOOP NORTH

QUORUM NORTH
CITY OF ADDISON, TEXAS

Graham Associates, Inc.
CONSULTING ENGINEERS & PLANNERS

Drawn By: G.A.I. Sheet 3 Of 19

Date: 9-20-79
File: 314-1441