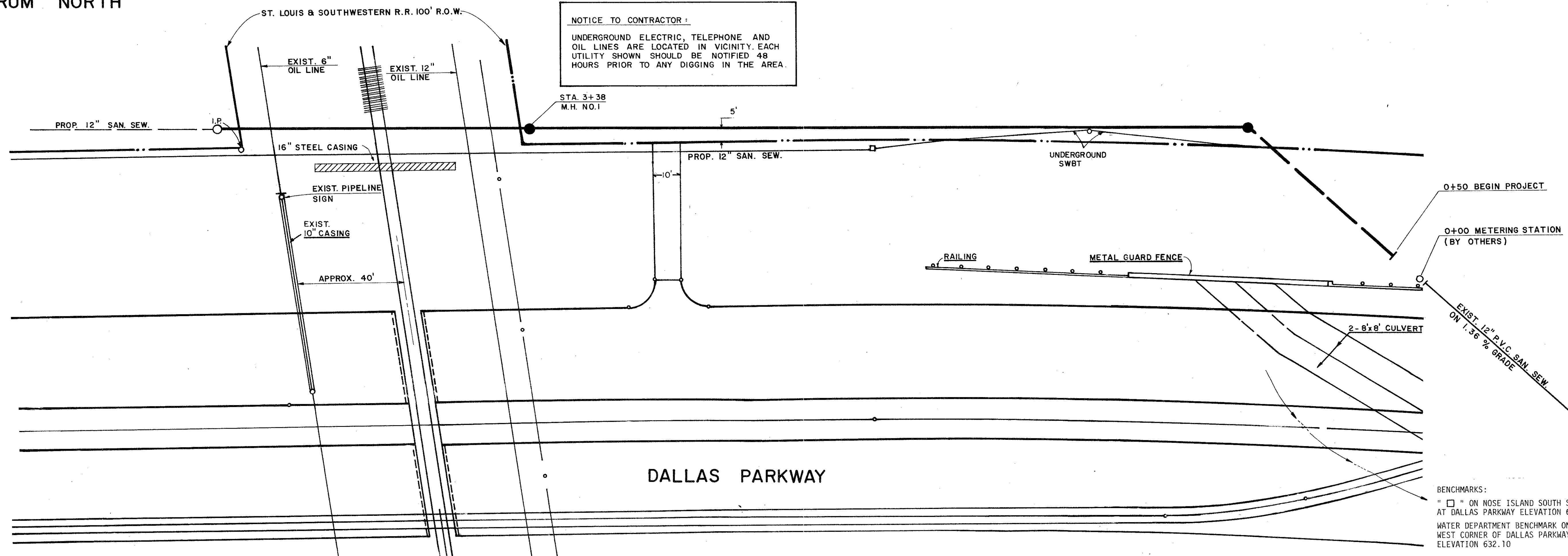



QUORUM NORTH


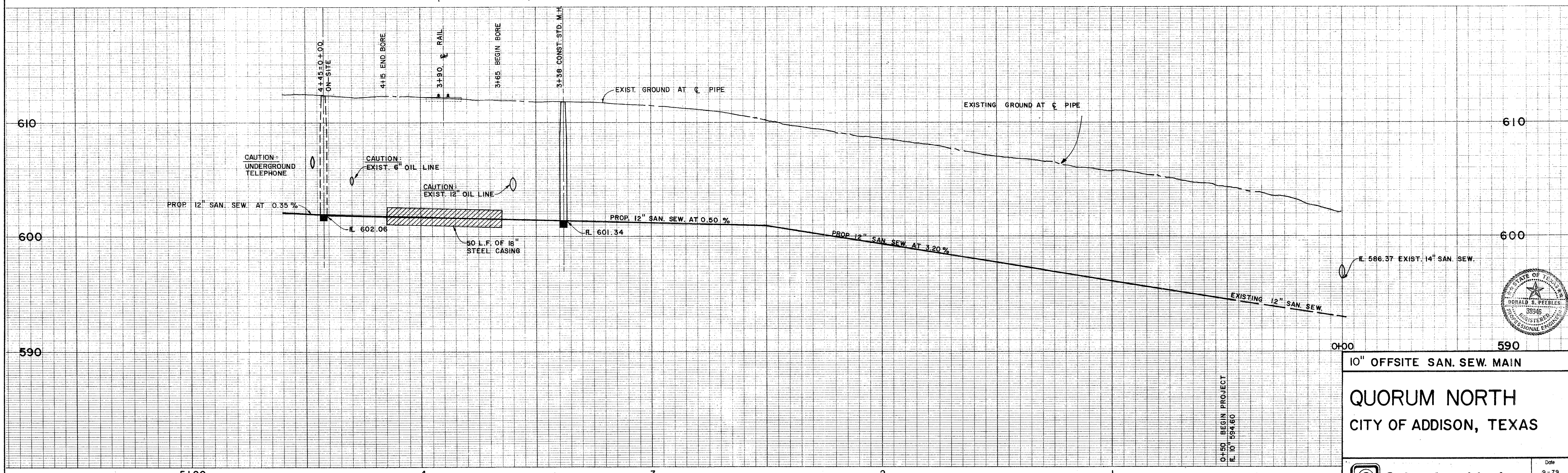


NOTICE TO CONTRACTOR:
 UNDERGROUND ELECTRIC, TELEPHONE AND OIL LINES ARE LOCATED IN VICINITY. EACH UTILITY SHOWN SHOULD BE NOTIFIED 48 HOURS PRIOR TO ANY DIGGING IN THE AREA.



SCALE:
 1" = 20' HORIZ.
 1" = 4' VERT.

BENCHMARKS:
 " □ " ON NOSE ISLAND SOUTH SIDE BELT LINE AT DALLAS PARKWAY ELEVATION 630.77
 WATER DEPARTMENT BENCHMARK ON INLET ON NORTH-WEST CORNER OF DALLAS PARKWAY & BELT LINE ROAD ELEVATION 632.10



10" OFFSITE SAN. SEW. MAIN
QUORUM NORTH
 CITY OF ADDISON, TEXAS

Graham Associates, Inc.
 CONSULTING ENGINEERS & PLANNERS

Date: 9-79
 File: 314-1441
 Drawn By: D.A.L. Sheet 10 of 19