
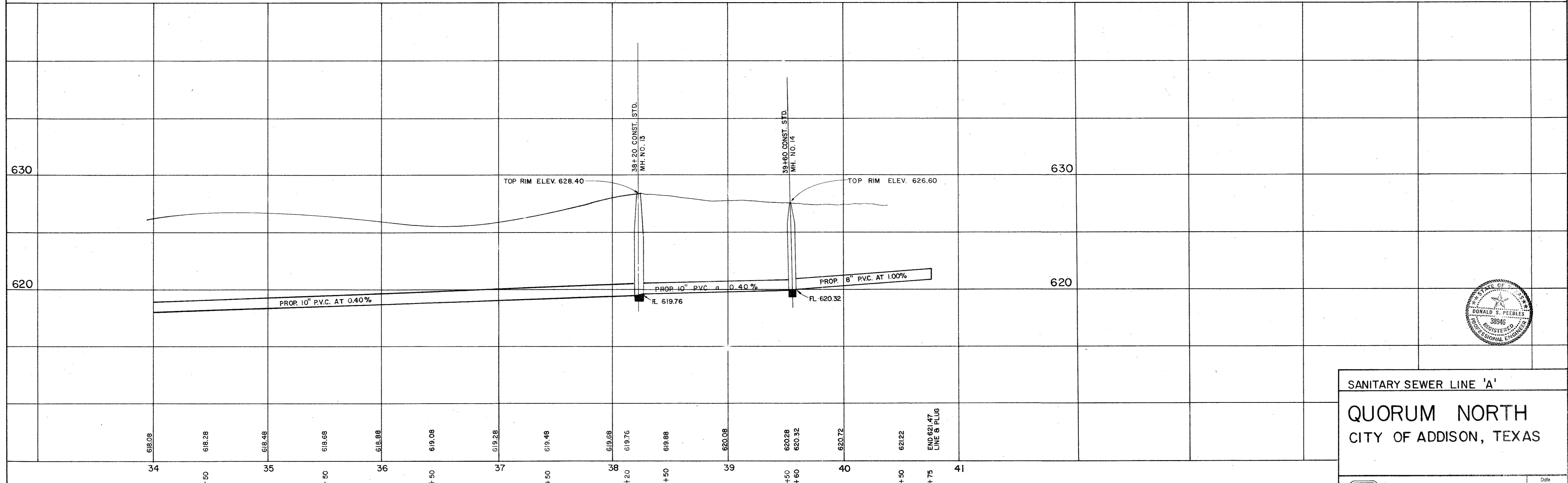



LINE 'A'

SCALE: HORIZ. 1" = 40'
VERT. 1" = 4'

BENCHMARKS:
" □ " ON NOSE ISLAND SOUTH SIDE BELT LINE AT DALLAS PARKWAY ELEVATION 630.77
WATER DEPARTMENT BENCHMARK ON INLET ON NORTH-WEST CORNER OF DALLAS PARKWAY & BELT LINE ROAD ELEVATION 632.10



SANITARY SEWER LINE 'A'
QUORUM NORTH
CITY OF ADDISON, TEXAS


Graham Associates, Inc.
 CONSULTING ENGINEERS & PLANNERS
 Date: 9-79
 File: 314-1441
 Drawn By: G.A.I. Sheet 12 of 19