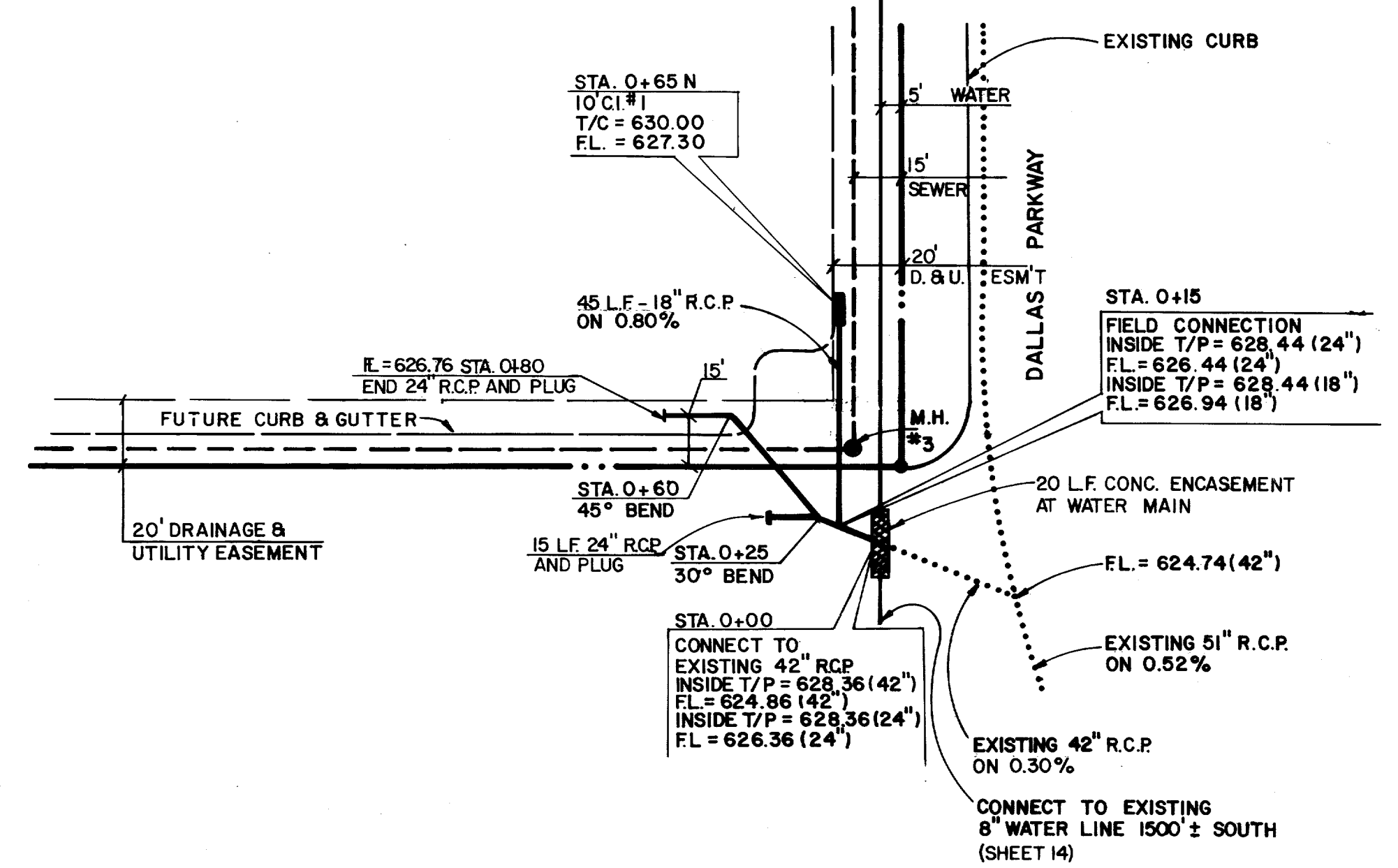



LINE B PLAN

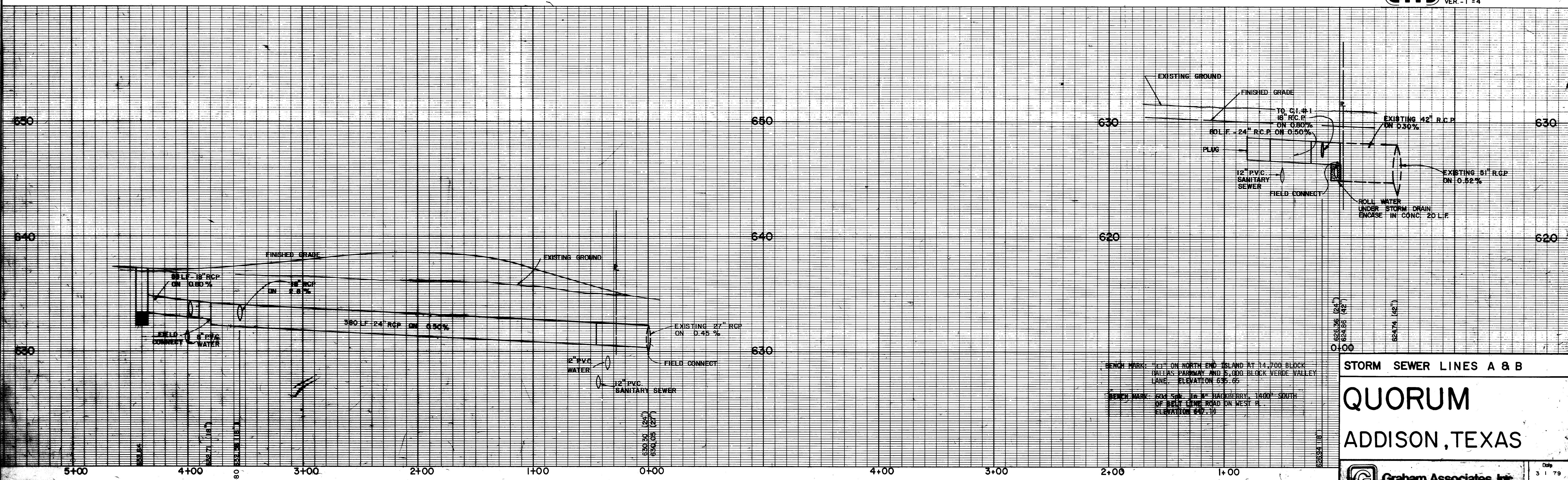
NOTE:
 ALL R.C.P. PIPE SHALL BE CLASS III ASTM-C-76
 ALL R.C.P. PIPE SHALL BE SET IN CONCRETE
 CRADLE BEDDING PER CITY OF DALLAS
 STANDARD DETAILS.



LINE A PLAN



SCALE
 HOR. - 1" = 40'
 VER. - 1" = 4'



BENCH MARK: "1" ON NORTH END ISLAND AT 14,700' BLOCK DALLAS PARKWAY AND 5,000' BLOCK VERDE VALLEY LANE. ELEVATION 635.65
 BENCH MARK: 200' SW. COR. W. HICKBERRY, 1400' SOUTH OF BELLY CREEK ROAD ON WEST R. ELEVATION 647.70

STORM SEWER LINES A & B

QUORUM
 ADDISON, TEXAS

Graham Associates, Inc.
 CONSULTING ENGINEERS & PLANNERS