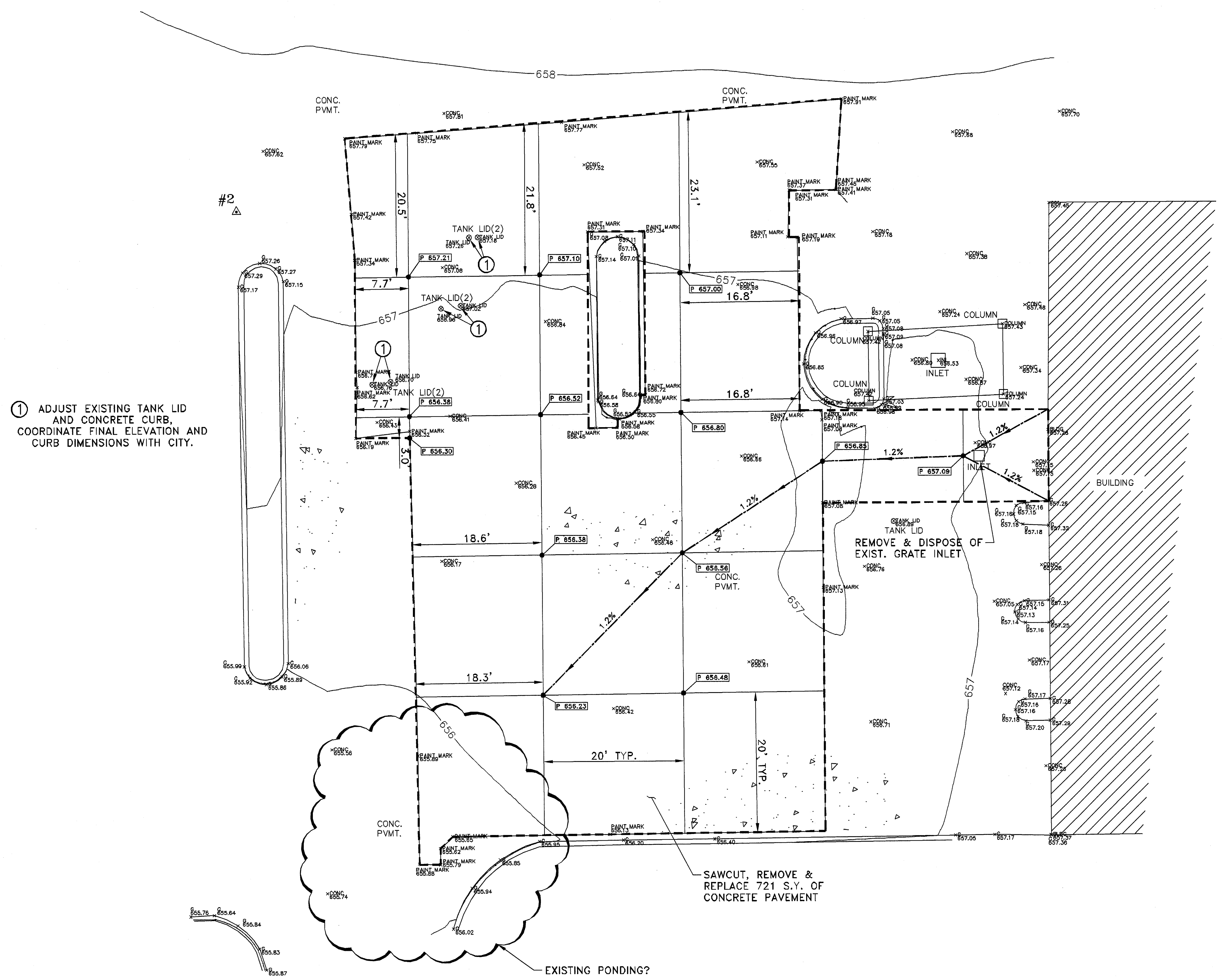
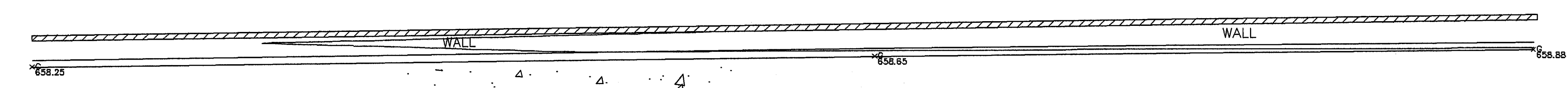
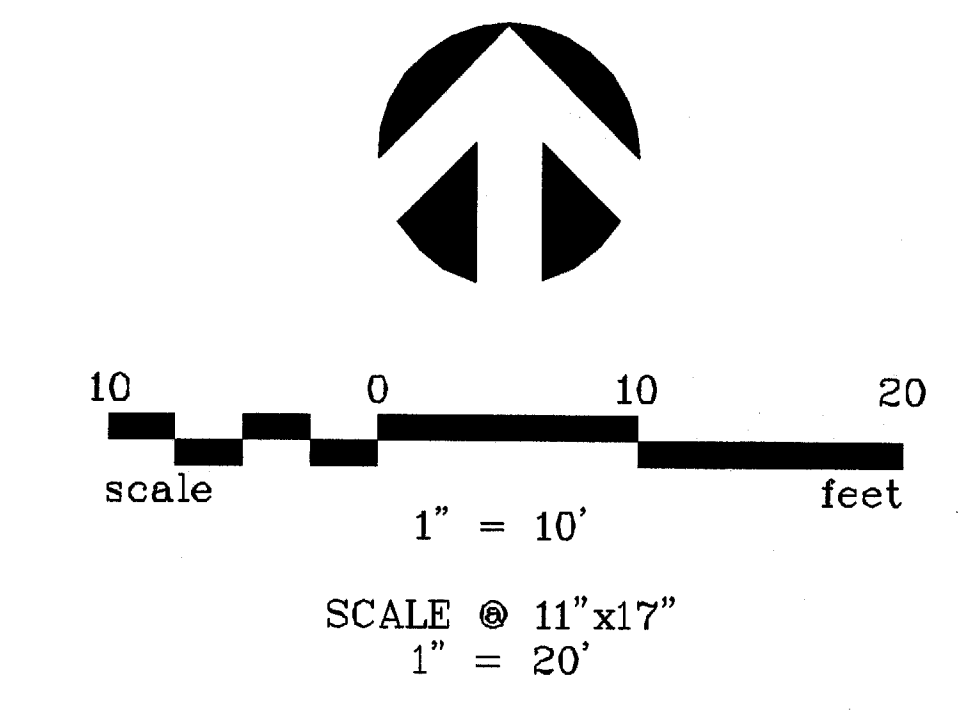


CONTROL POINT DATA:

| CONTROL POINT | NORTHING | EASTING | ELEVATION | DESCRIPTION |
|---------------|------------|------------|-----------|--------------|
| 1 | 7044211.23 | 2477785.97 | 659.53 | 60D NAIL SET |
| 2 | 7044184.87 | 2477562.41 | 657.32 | PK NAIL SET |



① ADJUST EXISTING TANK LID AND CONCRETE CURB, COORDINATE FINAL ELEVATION AND CURB DIMENSIONS WITH CITY.

LEGEND

- SAWCUT LINE
- P 608.4 PROPOSED PAVEMENT ELEVATION
- x 608.20 EXISTING PAVEMENT ELEVATION

G&A Grantham & Associates
Civil Engineering

1919 S. SHILOH ROAD, SUITE 440, L.B. 8
GARLAND, TEXAS 75042

(972) 864-2333 (TEL)
(972) 864-2334 (FAX)

| NO. | DATE | REVISION | APPROV. |
|-----|------|----------|---------|
| 1 | | | |
| 2 | | | |
| 3 | | | |
| 4 | | | |
| 5 | | | |
| 6 | | | |

THIS DOCUMENT REPRESENTS WORK-IN-PROGRESS AND IS NOT TO BE USED FOR CONSTRUCTION OR PERMITTING

PCR

P. CHRISTOPHER ROBINSON
TEXAS P.E. NO. 101252

**ADDISON SERVICE CENTER
PAVEMENT REPLACEMENT
PAVING PLAN
TOWN OF ADDISON**

DATE: AUGUST 2008
SCALE: 1" = 10'
DRAWN BY: G&A
DESIGN: PCR
REVIEWED: BRG
JOB NO: 1092.08
DWG: 1092PAVP.LIN01