

TOWN OF ADDISON


PLANS FOR

SPECTRUM DRIVE

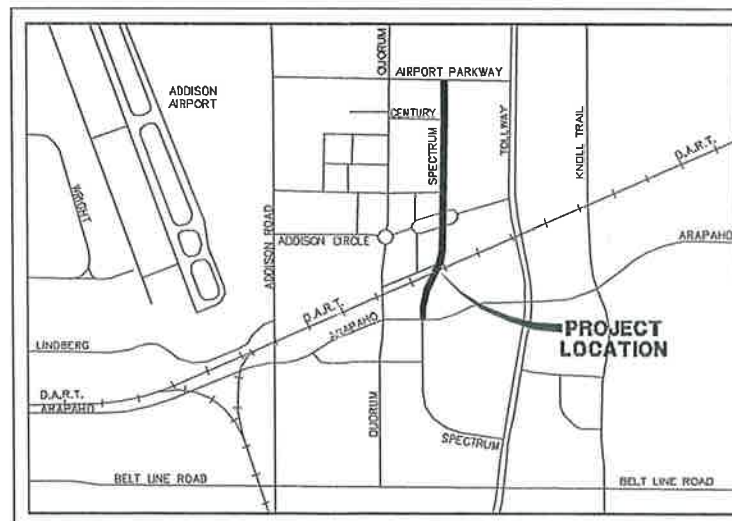
SIDEWALK RECONSTRUCTION REQUIRED

FOR ADA COMPLIANCE

PW# 2010-07



1. GENERAL NOTES
2. LOCATION MAP
- 3-5. SIDEWALK RECONSTRUCTION PLANS
SPECTRUM DRIVE RECORD DRAWING
(FOR REFERENCE ONLY)




LOCATION MAP

G&A JOB NO. 1122-10

OCTOBER, 2010

All responsibility for the adequacy of these plans remains with the Engineer who prepared them. In approving these plans, the Town of Addison makes no representation of adequacy of the work of the Design Engineer.



OWNER:

TOWN OF ADDISON
DEPARTMENT OF PUBLIC WORKS
16801 WESTGROVE
ADDISON, TX. 75001-9010

ENGINEER:

g&a Grantham & Associates
Civil Engineering

6570 NAAMAN FOREST BLVD.
SUITE 200, L.B. 2
GARLAND, TEXAS 75044

GRANTHAM & ASSOCIATES
F-008438



THE SEAL APPEARING ON THIS DOCUMENT
WAS AUTHORIZED BY
P. CHRISTOPHER ROBINSON
ON 10/19/2010
ALTERATION OF A SEALED DOCUMENT WITHOUT
THESE NOTATIONS IS THE VIOLATION
OF THE TEXAS PROFESSIONAL ENGINEERING ACT

SPECTRUM DRIVE - SIDEWALK RECONSTRUCTION FOR ADA COMPLIANCE