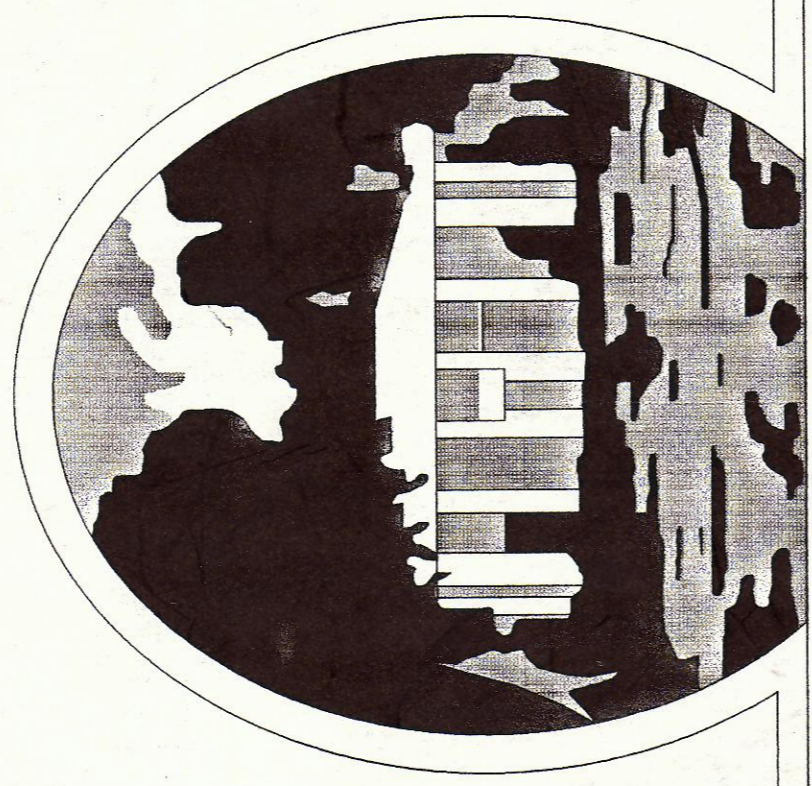


**SPECTRUM DR.**  
Ext. N+5

**DAVE'S OFFICE**  
12/31/03

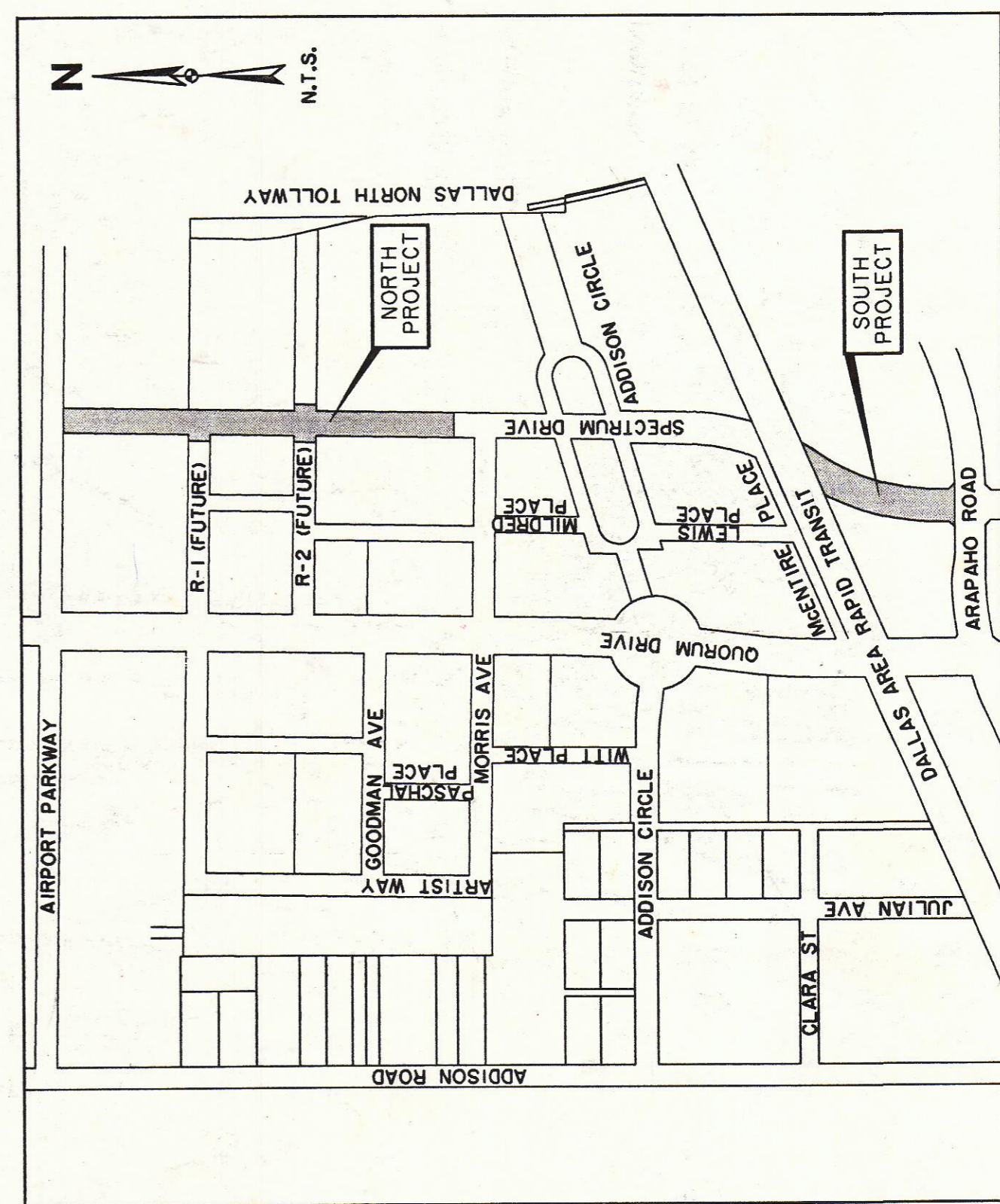
CIVIL AND LANDSCAPE PLANS FOR CONSTRUCTION OF  
PAVING, STREETSCAPE AND UTILITY IMPROVEMENTS

# NORTH / SOUTH DRIVE EXTENSION



## TOWN OF ADDISON


SHEET NO.	INDEX OF DRAWINGS
1	COVER SHEET
2	HORIZONTAL CONTROL PLAN
3	TYPICAL SECTIONS
4-8	PAVING PLANS & PROFILES
9	PAVING DETAILS
10-11	STREETSCAPE PLANS
12-13	STREETSCAPE DETAILS
14	PLANTING DETAILS
15-16	DRAINAGE AREA MAPS
17	DRAINAGE CALCULATIONS
18-23	DRAINAGE PLANS & PROFILES
24-27	DRAINAGE DETAILS & NOTES
28-33	WATER PLANS & PROFILES
34-35	WATER DETAILS
36-38	WASTEWATER PLANS & PROFILES
39	WASTEWATER DETAILS
40	EROSION CONTROL PLAN
41	EROSION CONTROL DETAILS
42-44	ELECTRICAL DUCT BANK PLANS & PROFILES
45-53	ELECTRICAL DUCT BANK DETAILS
54-54A	STREET LIGHT CONDUIT & POWER PLAN
55	STREET LIGHT DETAILS & NOTES
56	RAILROAD CROSSING PLAN
57	RAILROAD CROSSING DETAILS
58	RETAINING WALL PLAN
59	RETAINING WALL DETAILS
60-62	SIGNALIZATION PLANS
63-67	TRAFFIC SIGNAL DETAILS
68	SIGNAGE & STRIPING PLAN
69-70	IRRIGATION PLANS
71-72	IRRIGATION DETAILS & NOTES
73-74	PAVING CROSS-SECTIONS



**OWNER:**  
TOWN OF ADDISON  
DEPARTMENT OF PUBLIC WORKS  
16801 WESTGROVE  
P.O. BOX 9010  
ADDISON, TEXAS 75001  
(972) 450-2871 FAX (972) 450-2857

**ENGINEER:**  
HUITT-ZOLLARS, INC.  
3131 MCKINNEY AVE., SUITE 600  
DALLAS, TEXAS 75204  
(214) 871-5311 FAX (214) 871-0757  
DAVID E. MEYERS, P.E.  
TX. REG. NO. 81512

with revisions to 4/22/04  
pdf  
1/15/04



ISSUED FOR CONSTRUCTION 1/05/04

LOCATION MAP

FF-8

10/13/2001 1:49:32 PM 322001.dwg