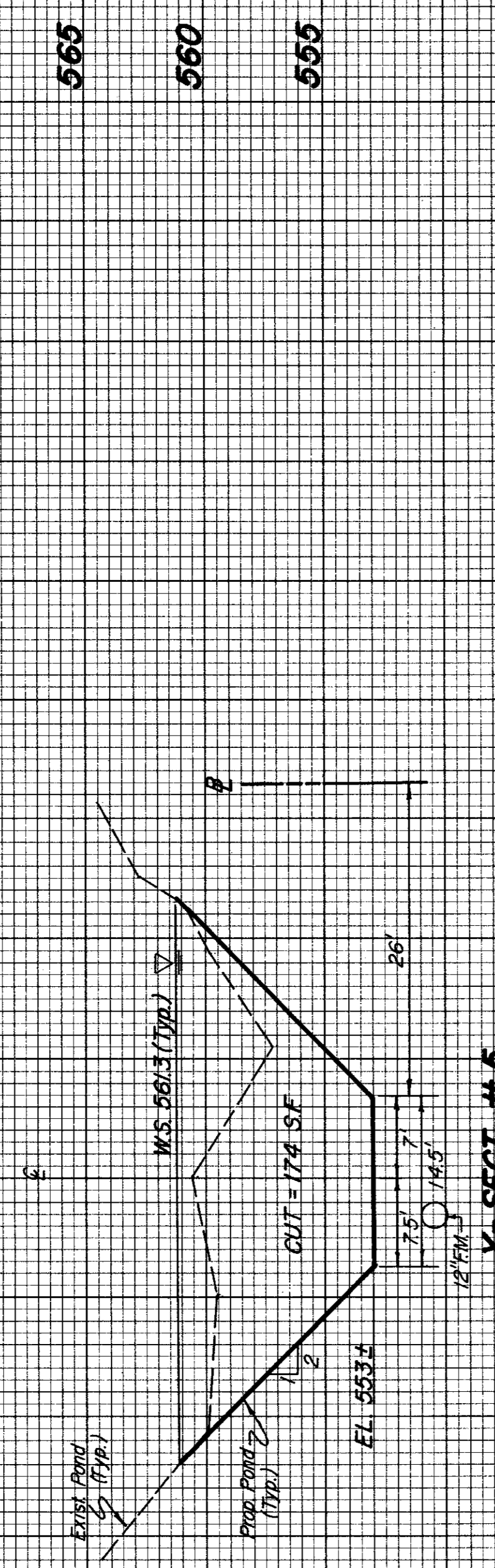


FINAL SURVEY BY DATE
 SURVEYED PLOTTED
 NOTE BOOK NO. AREAS CHECKED

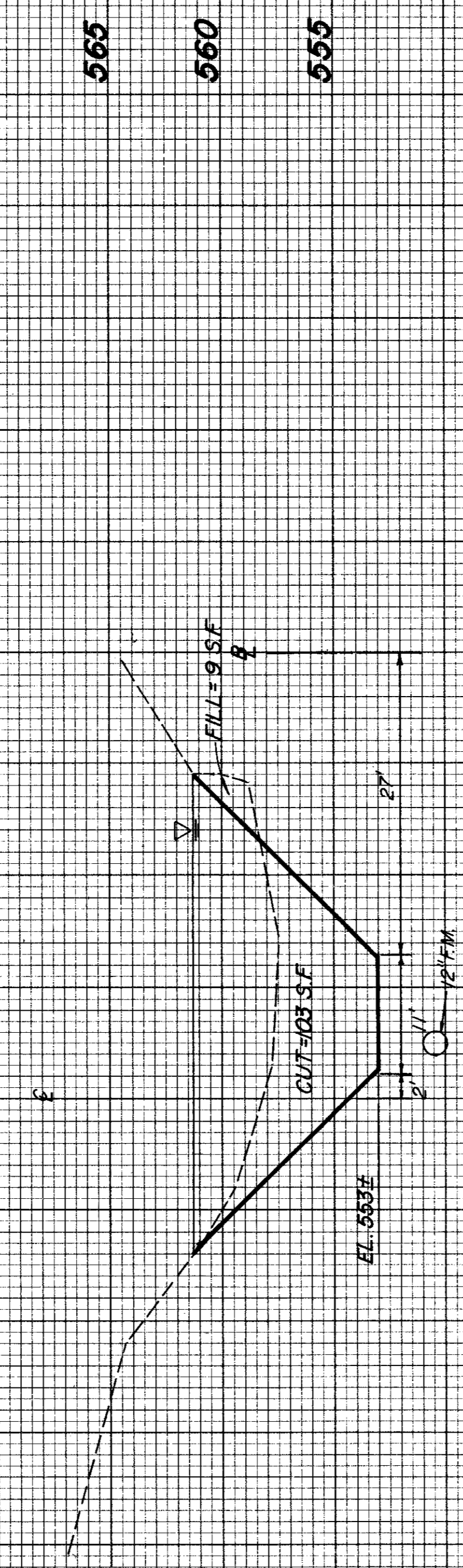
ORIGINAL SURVEY BY DATE
 SURVEYED PLOTTED
 NOTE BOOK NO. AREAS CHECKED

VOL = 109 C.Y.



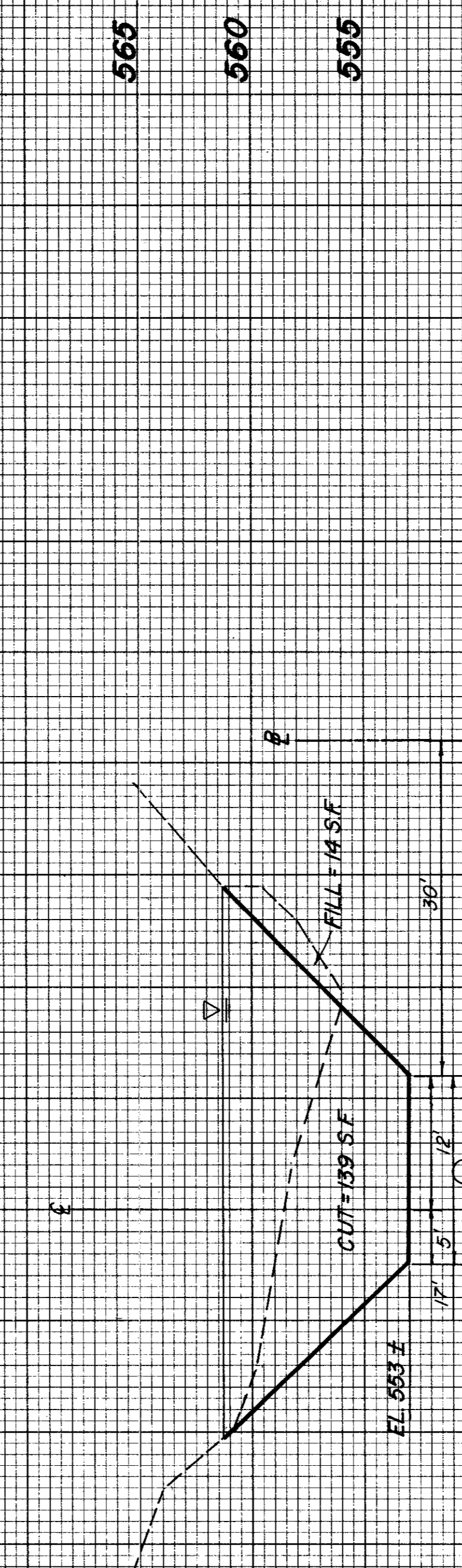
X-SECT. # 5

VOL = 149 C.Y.



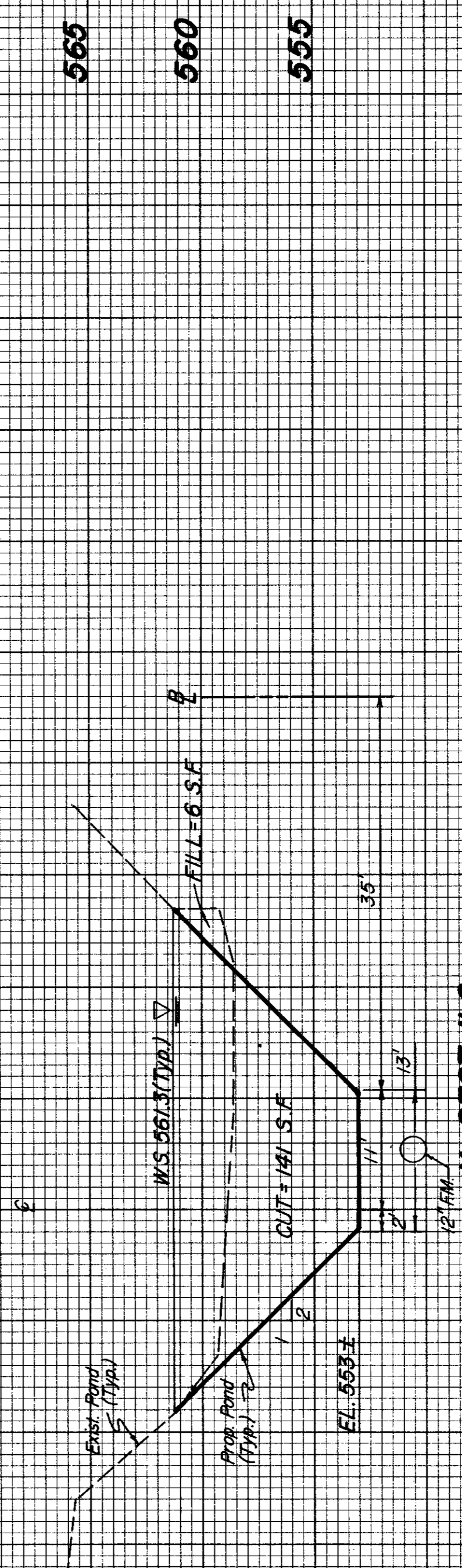
X-SECT. # 4

VOL = 143 C.Y.



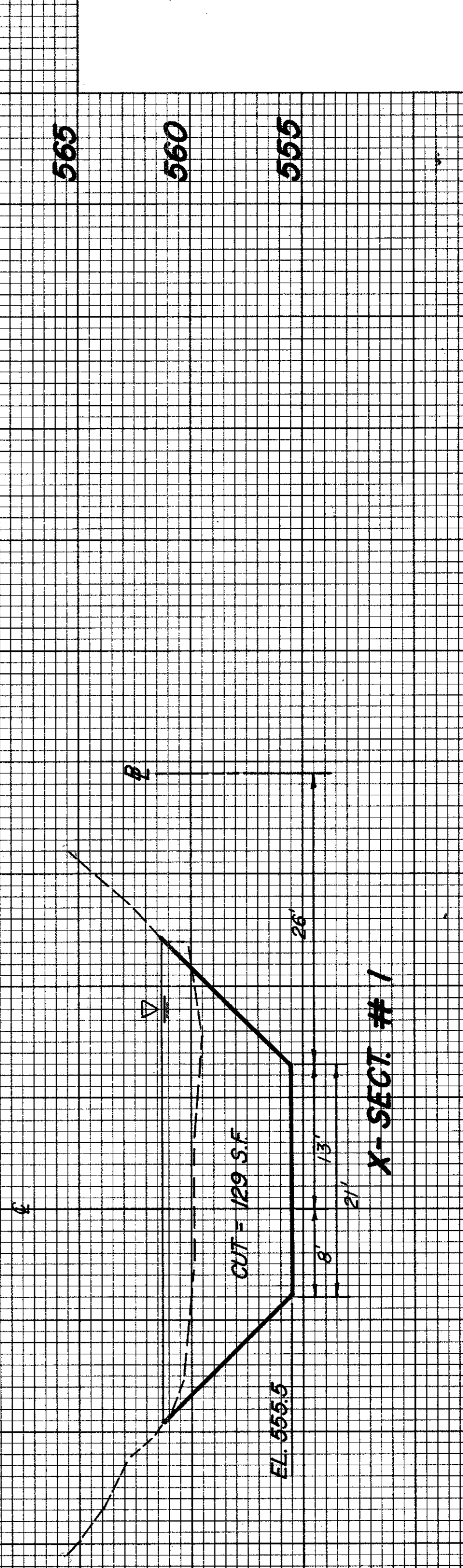
X-SECT. # 3

VOL = 150 C.Y.




X-SECT. # 2

VOL = 150 C.Y.



X-SECT. # 1

VOL = 31 C.Y.



X-4

TOWN OF ADDISON DALLAS COUNTY, TEXAS CREEK SYSTEM IMPROVEMENTS CROSS-SECTIONS FINANCE CENTER GINN, INC. Consulting Engineers Dallas, Texas			
Designed - RCH	Drawn - RLO	Date - OCT., 1988	Job No. - 369
Approved - HWG	Checked - RCH	Scale - H: 1"=40', V: 1"=5'	Sheet 18 of 23