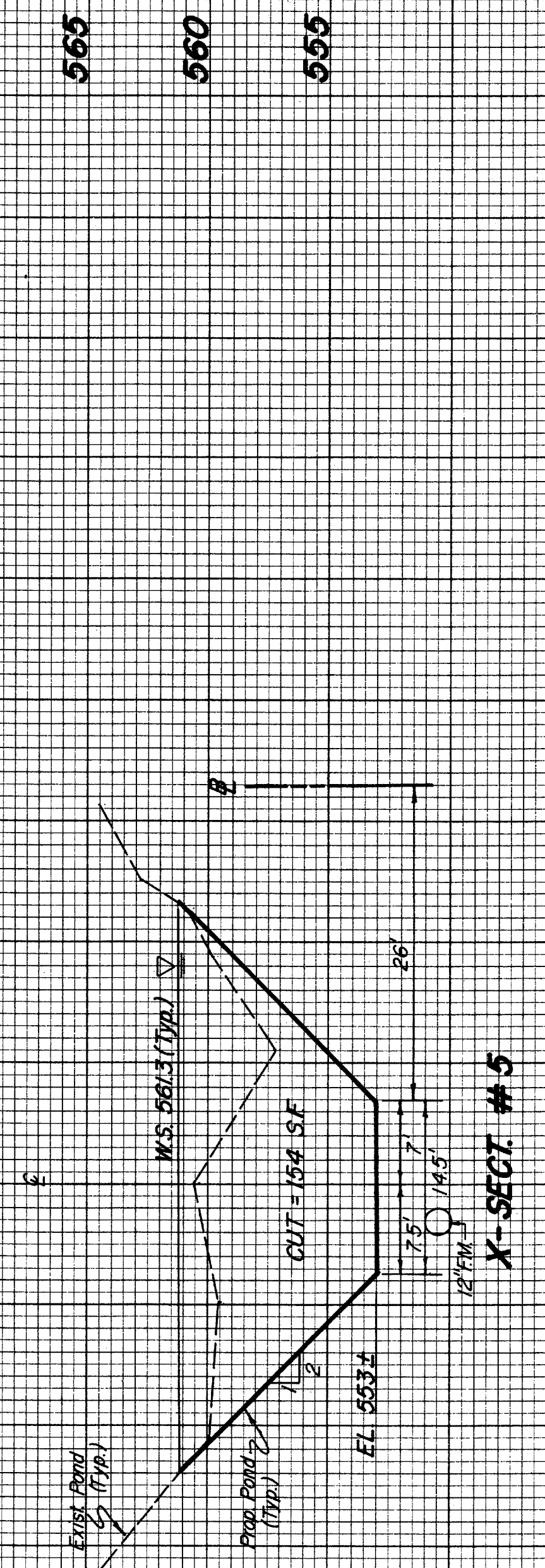


ORIGINAL SURVEY BY DATE
 SURVEYED BY
 PLOTTED BY
 NOTE BOOK NO. DATE
 AREA CHECKED

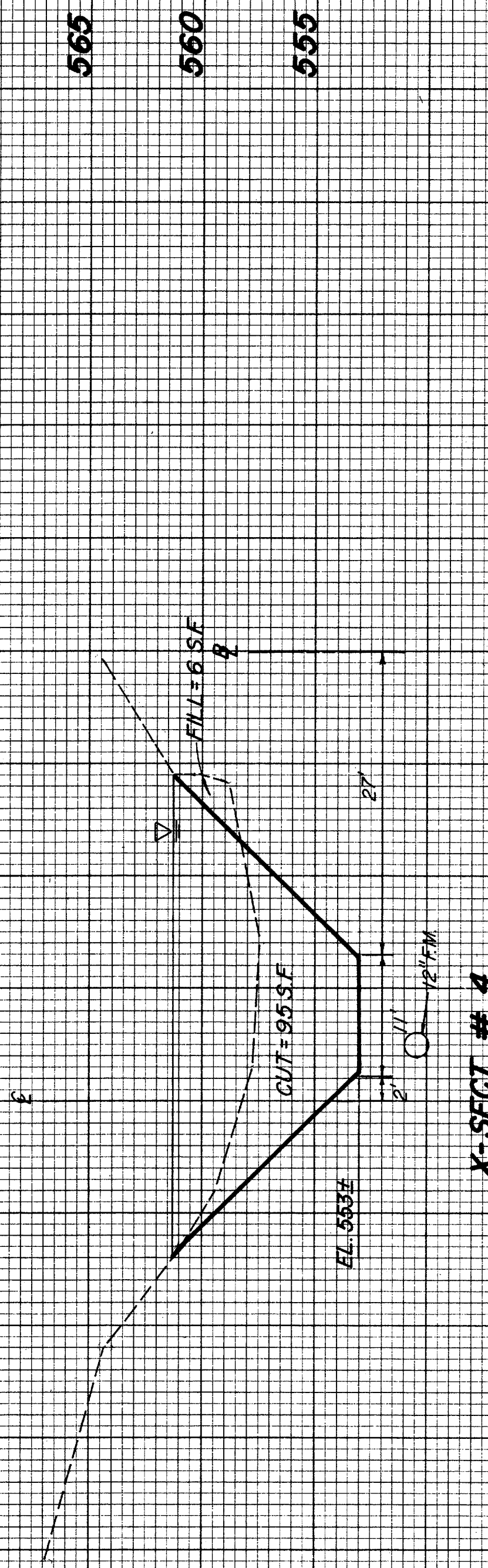
FINAL SURVEY BY DATE
 SURVEYED BY
 PLOTTED BY
 NOTE BOOK NO. DATE
 AREA CHECKED

VOL. = 100 C.Y.



X-SECT. #5


VOL. = 139 C.Y.



X-SECT. #4

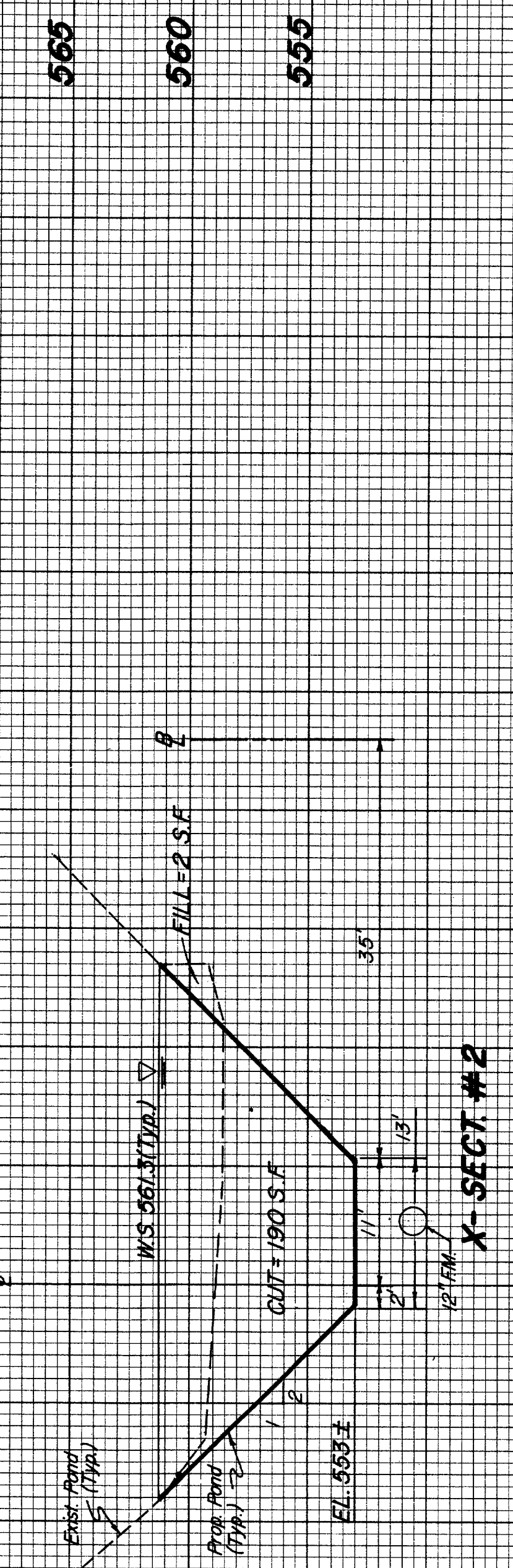
VOL. = 155 C.Y.

Note: Location of E has Changed



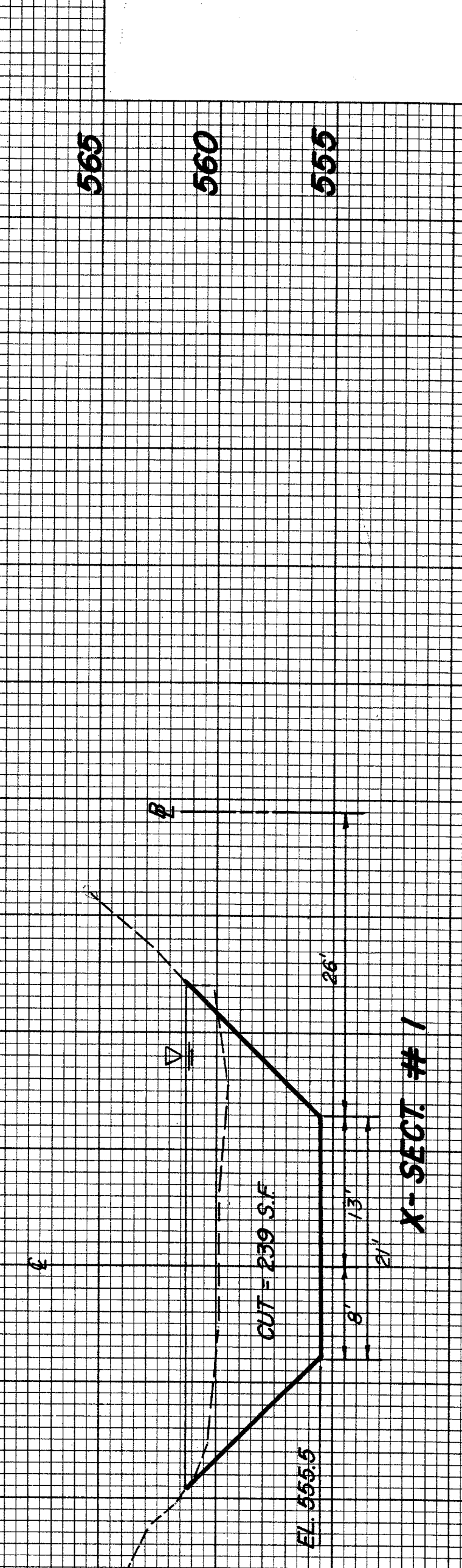
X-SECT. #3

VOL. = 200 C.Y.



X-SECT. #2

VOL. = 240 C.Y.



X-SECT. #1

VOL. = 58 C.Y.

X-4

TOWN OF ADDISON DALLAS COUNTY, TEXAS			
CREEK SYSTEM IMPROVEMENTS			
CROSS-SECTIONS FINANCE CENTER			
GINN, INC. Consulting Engineers Dallas, Texas			
Designed - RCH	Drawn - RLO	Date - OCT., 1988	Job No. - 369
Approved - HWG	Checked - RCH	Scale - H. 1" = 10', V. 1" = 5'	Sheet 18 of 21