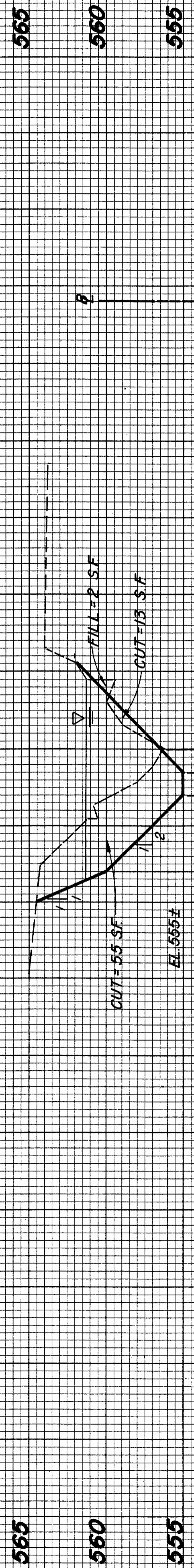


ORIGINAL SURVEY PLOTTED BY DATE  
 NOTE BOOK NO. AREAS CHECKED

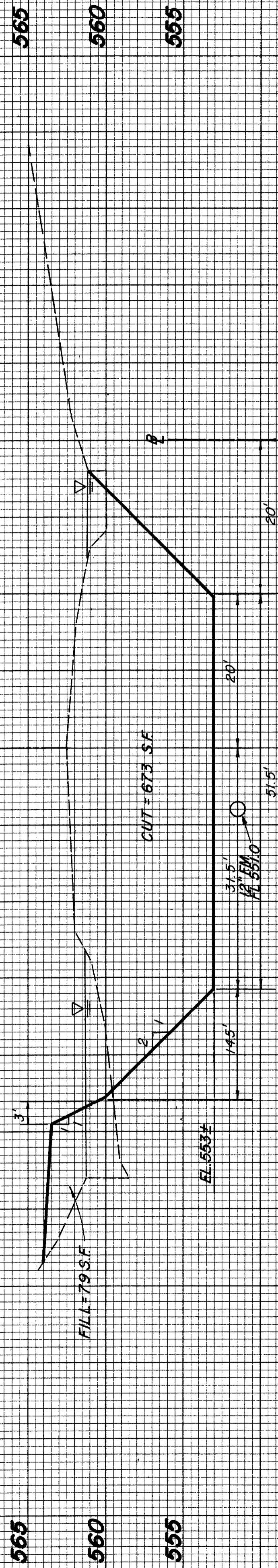
FINAL SURVEY PLOTTED BY DATE  
 NOTE BOOK NO. AREAS CHECKED

VOL = 44 CY



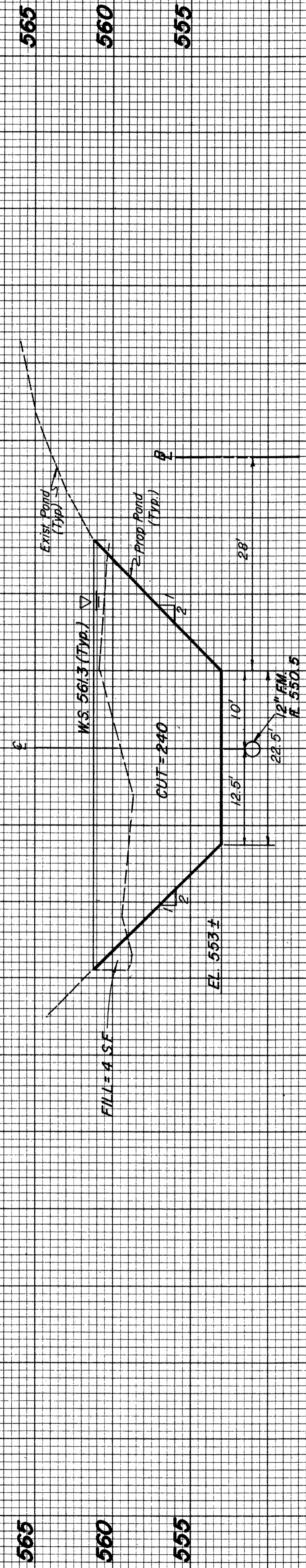
X-SECT # 10

VOL = 988 CY



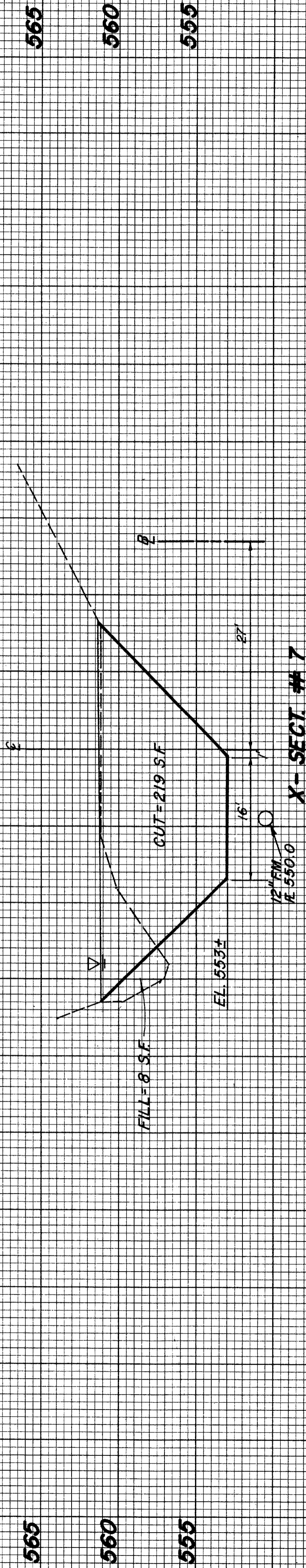
X-SECT # 9

VOL = 593 CY



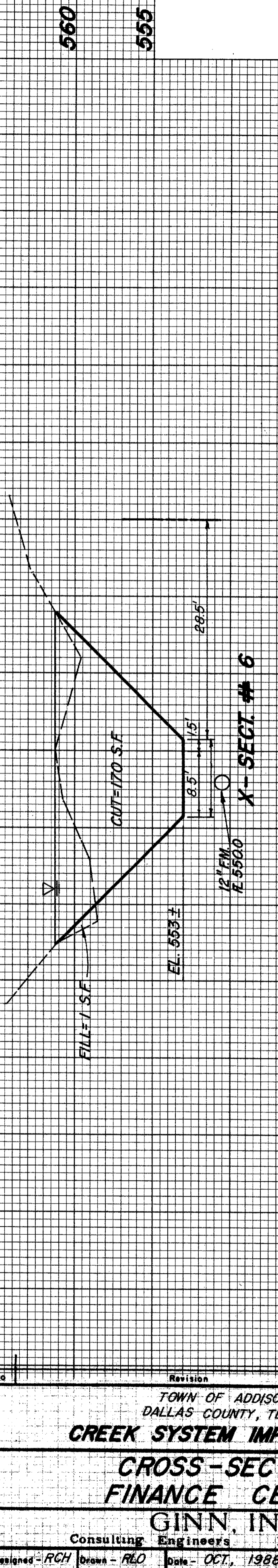
X-SECT # 8

VOL = 248 CY



X-SECT # 7

VOL = 222 CY



X-SECT # 6

VOL = 100 CY

(X-5)

Revision		By	Date
TOWN OF ADDISON DALLAS COUNTY, TEXAS			
<b>CREEK SYSTEM IMPROVEMENTS</b>			
<b>CROSS-SECTIONS</b>			
<b>FINANCE CENTER</b>			
<b>GINN, INC.</b>			
Consulting Engineers Dallas, Texas			
Designed - RCH	Drawn - RLO	Date - OCT., 1988	Job No. - 369
Approved - HWG	Checked - RCH	Scale - H:1"=40', V:1"=5'	Sheet 19 of 21