


CARROLLTON

DALLAS

FARMERS
BRANCH



AREA DRAINAGE

LEGEND

CITY LIMITS
COUNTY LINE
PUBLIC BUILDING
RAILROAD

SCALE 1"=500'

0 200 400 600 800 1000


PUBLIC BUILDINGS FACILITY MAP LOCATION

1. TOWN HALL	E-5
2. FIRE STATION	E-3
3. POLICE STATION	E-3
4. SERVICE CENTER	A-2
5. TOWN PARK	F-1
6. CONTROL TOWER	C-2
7. POST OFFICE	D-3
8. FIRE STATION	C-3
9. POLICE STATION	C-3
10. CITY HALL ANNEX	E-5
11. FIRE STATION	E-1

CARROLLTON

DALLAS

FARMERS
BRANCH



AREA DRAINAGE

LEGEND

CITY LIMITS
COUNTY LINE
PUBLIC BUILDING
RAILROAD

SCALE 1"=500'

0 200' 400' 600' 800' 1000'

PUBLIC BUILDINGS FACILITY MAP LOCATION

1. TOWN HALL	E - 5
2. FIRE STATION	E - 3
3. POLICE STATION	E - 5
4. SERVICE CENTER	A - 2
5. TOWN PARK	F - 1
6. CONTROL TOWER	C - 2
7. POST OFFICE	D - 3
8. FIRE STATION	C - 3
9. POLICE STATION	C - 3
10. CITY HALL ANNEX	E - 5
11. FIRE STATION	E - 1

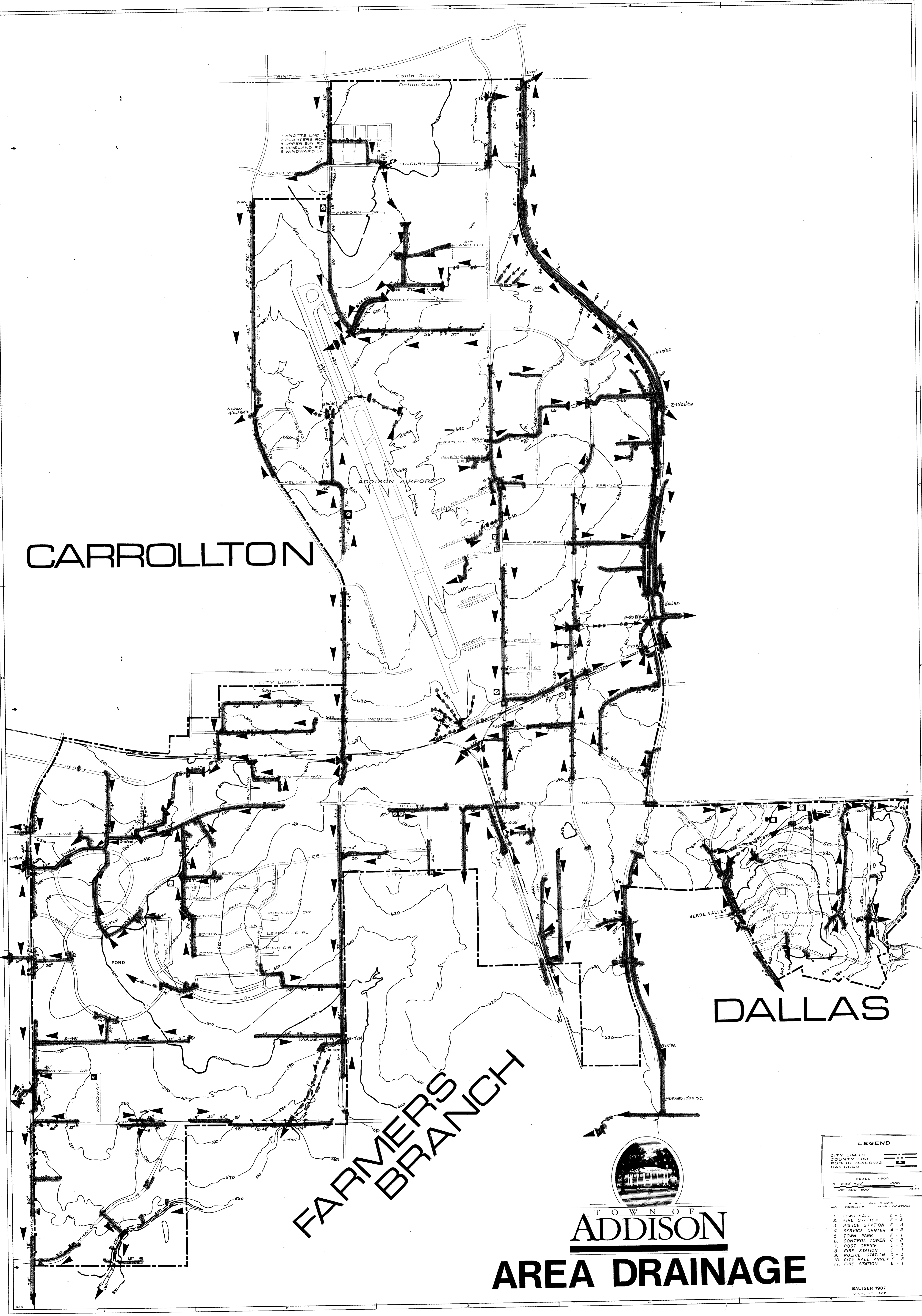
CARROLLTON

DALLAS

FARMERS
BRANCH

TOWN OF
ADDISON

AREA DRAINAGE



LEGEND

CITY LIMITS ———
 COUNTY LINE ———
 PUBLIC BUILDING ———
 RAILROAD ———

SCALE 1"=500'

0 200 400 600 800 1000


NO. PUBLIC BUILDING FACILITY MAP LOCATION

1	TOWN HALL	E-5
2	FIRE STATION	E-3
3	POLICE STATION	E-2
4	SERVICE CENTER	A-2
5	TOWN PARK	F-1
6	CONTROL TOWER	C-2
7	POST OFFICE	C-3
8	FIRE STATION	C-3
9	POLICE STATION	C-3
10	CITY HALL ANNEX	E-5
11	FIRE STATION	E-1

CARROLLTON

DALLAS

FARMERS
BRANCH



AREA DRAINAGE

LEGEND

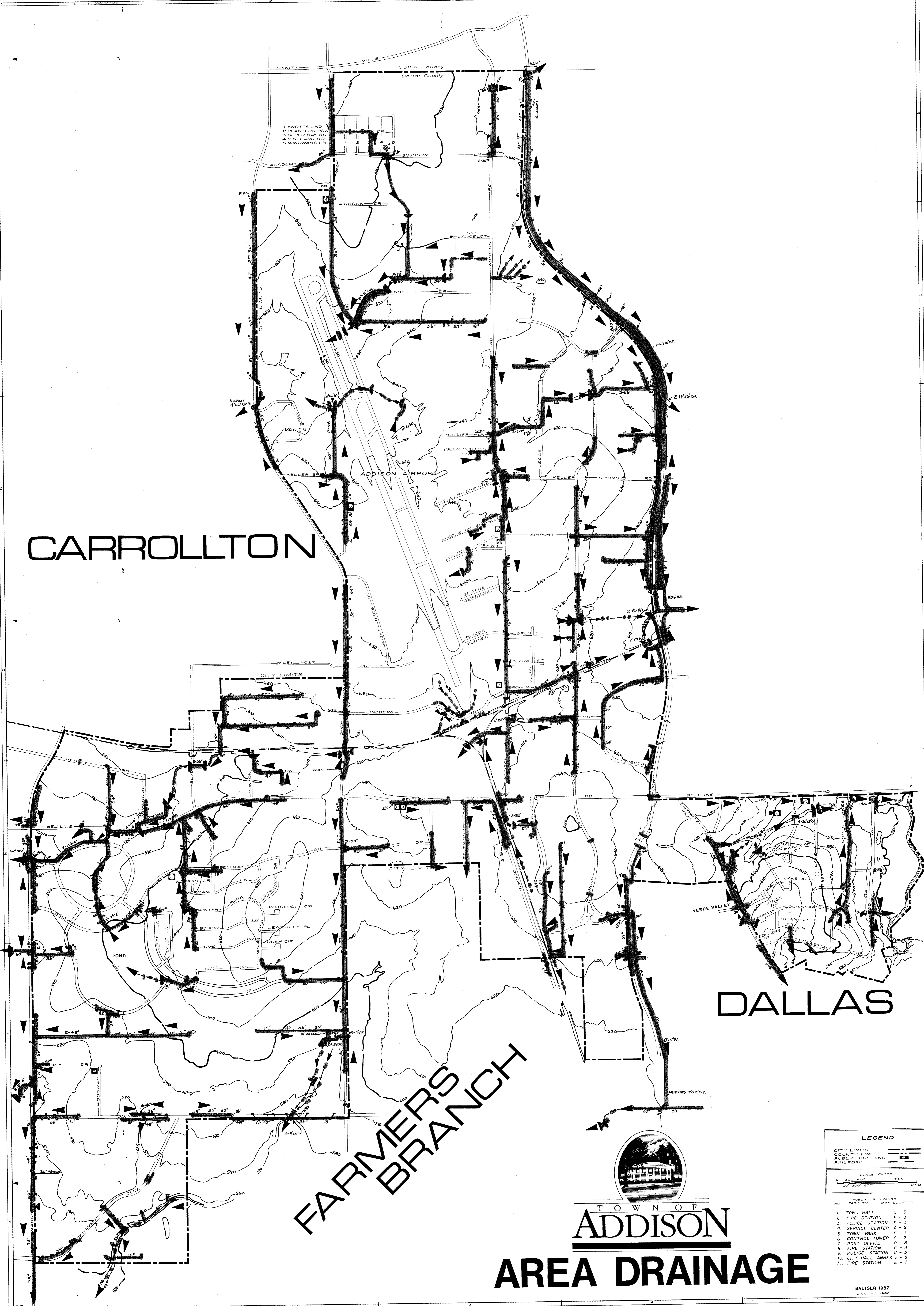
- CITY LIMITS
- COUNTY LINE
- PUBLIC BUILDING
- RAILROAD

SCALE 1"=500'

0 200 400 600 800 1000

PUBLIC BUILDINGS MAP LOCATION


1. TOWN HALL	E-5
2. FIRE STATION	E-3
3. POLICE STATION	E-1
4. SERVICE CENTER	A-2
5. TOWN PARK	F-1
6. CONTROL TOWER	C-2
7. POST OFFICE	D-3
8. FIRE STATION	C-1
9. POLICE STATION	C-3
10. CITY HALL ANNEX	E-5
11. FIRE STATION	E-1



CARROLLTON

DALLAS

FARMERS
BRANCH



AREA DRAINAGE

LEGEND

CITY LIMITS
COUNTY LINE
PUBLIC BUILDING
RAILROAD

SCALE 1"=500'

0 200 400 600 800 1000


NO. PUBLIC BUILDINGS FACILITY MAP LOCATION

1. TOWN HALL E-5
2. FIRE STATION E-3
3. POLICE STATION E-3
4. SERVICE CENTER A-2
5. TOWN PARK F-1
6. CONTROL TOWER C-2
7. POST OFFICE C-3
8. FIRE STATION C-3
9. POLICE STATION C-3
10. CITY HALL ANNEX E-5
11. FIRE STATION E-1

CARROLLTON

DALLAS

FARMERS
BRANCH



AREA DRAINAGE

LEGEND

- CITY LIMITS
- COUNTY LINE
- PUBLIC BUILDING
- RAILROAD

SCALE 1"=500'


0 200 400 600 800 1000 1200 1400

NO.	PUBLIC BUILDING FACILITY	MAP LOCATION
1.	TOWN HALL	E-5
2.	FIRE STATION	E-3
3.	POLICE STATION	E-3
4.	SERVICE CENTER	A-2
5.	TOWN PARK	F-1
6.	CONTROL TOWER	C-2
7.	POST OFFICE	D-3
8.	FIRE STATION	C-3
9.	POLICE STATION	C-3
10.	CITY HALL ANNEX	E-5
11.	FIRE STATION	E-1

CARROLLTON

DALLAS

FARMERS
BRANCH



AREA DRAINAGE

LEGEND

CITY LIMITS ———
 COUNTY LINE ———
 PUBLIC BUILDING ———
 RAILROAD ———

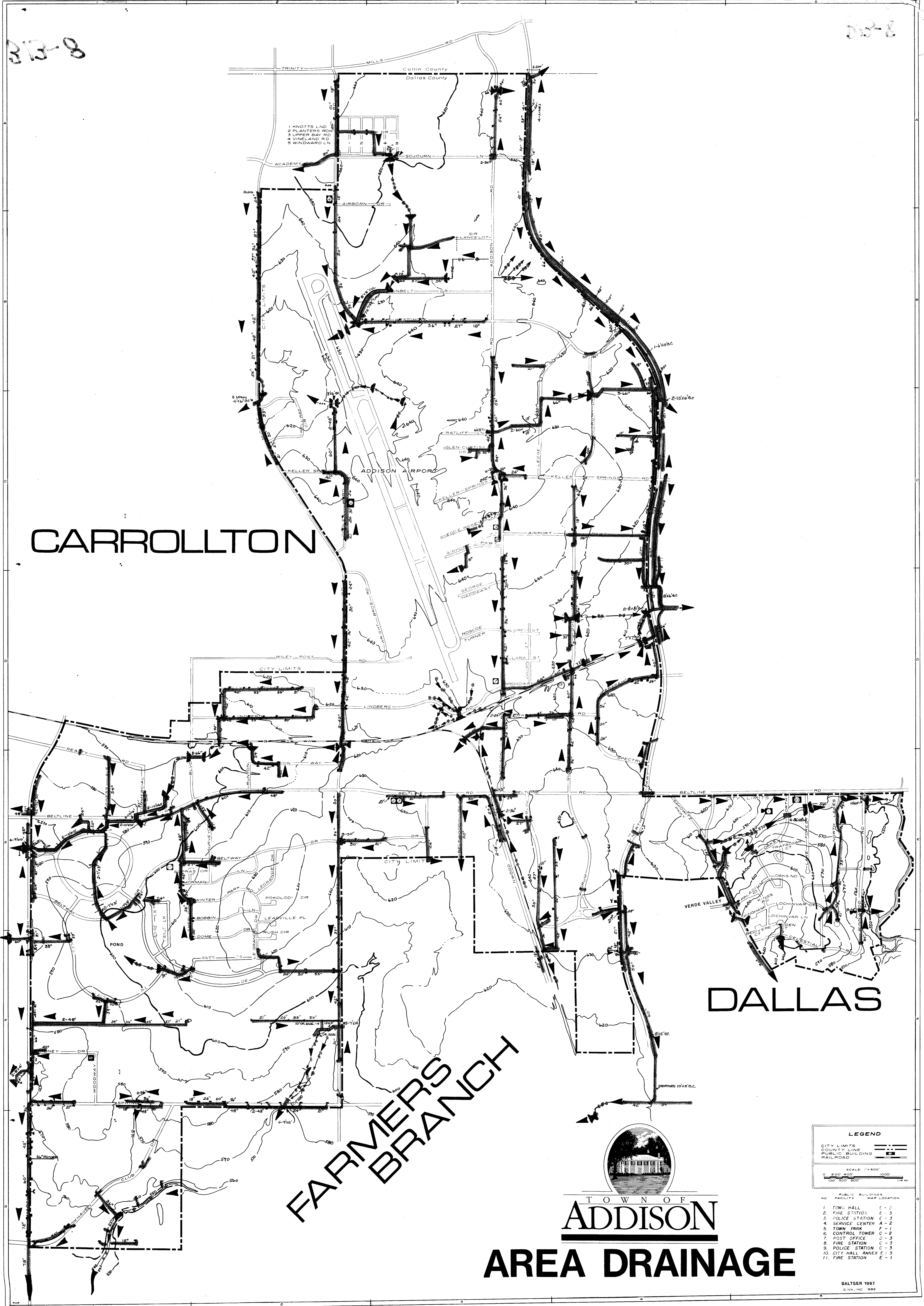
SCALE 1"=500'
 0 200 400 600 800 1000 1200 FT.

PUBLIC BUILDINGS FACILITY MAP LOCATION

1. TOWN HALL	E-5
2. FIRE STATION	E-3
3. POLICE STATION	E-3
4. SERVICE CENTER	A-2
5. TOWN PARK	F-1
6. CONTROL TOWER	C-2
7. POST OFFICE	D-3
8. FIRE STATION	C-3
9. POLICE STATION	C-3
10. CITY HALL ANNEX	E-5
11. FIRE STATION	E-1

313-8


313-8



CARROLLTON

DALLAS

FARMERS BRANCH



AREA DRAINAGE

LEGEND

CITY LIMITS
COUNTY LINE
PUBLIC BUILDING
RAILROAD

SCALE 1"=500'

0 200 400 600 800 1000

PUBLIC BUILDINGS FACILITY MAP LOCATION

1. TOWN HALL	E-5
2. FIRE STATION	E-3
3. POLICE STATION	C-3
4. SERVICE CENTER A	A-2
5. TOWN PARK	F-1
6. CONTROL TOWER	C-2
7. POST OFFICE	D-3
8. FIRE STATION	C-3
9. POLICE STATION	C-3
10. CITY HALL ANNEX	E-5
11. FIRE STATION	E-1