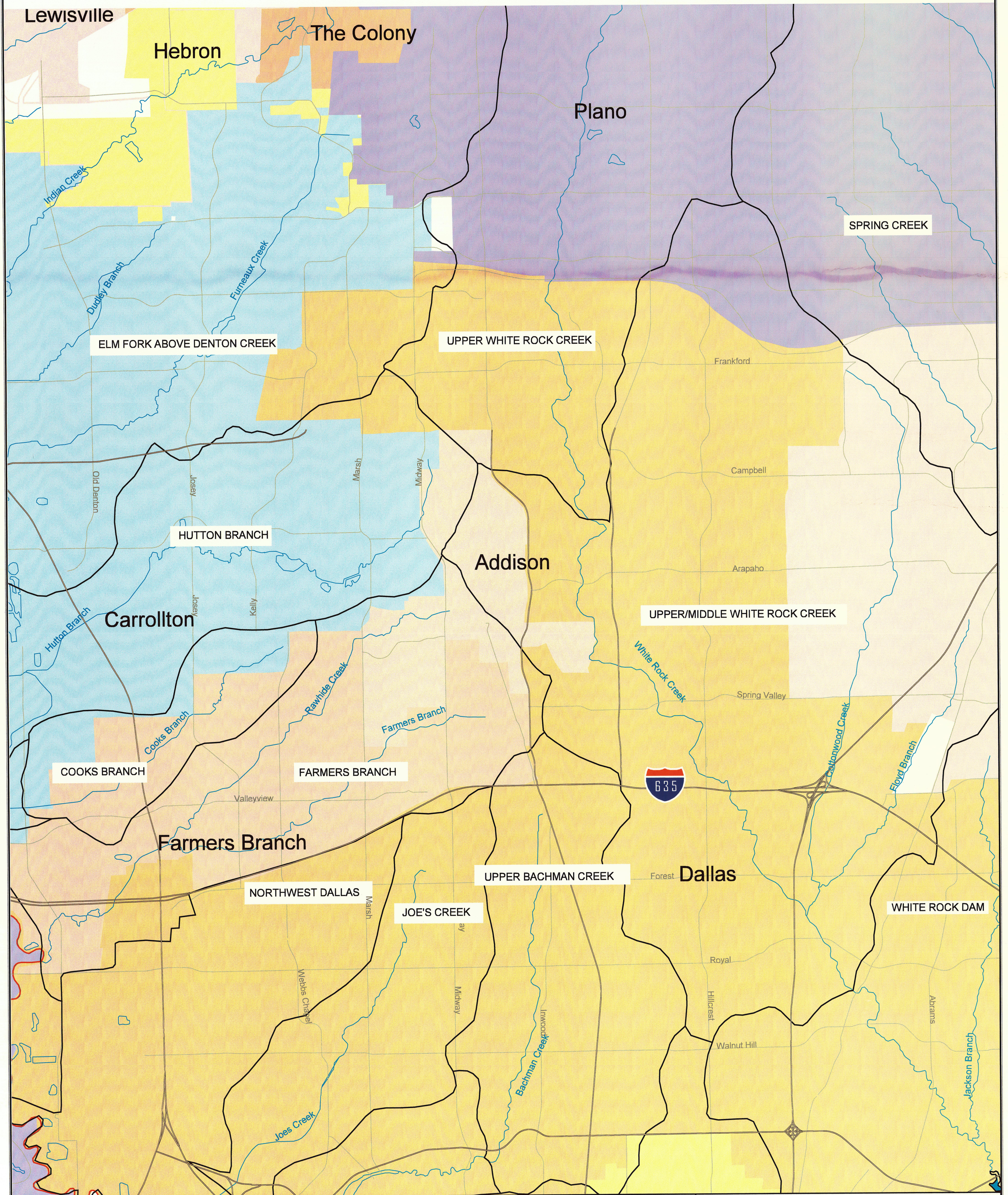







# Addison Area Watersheds

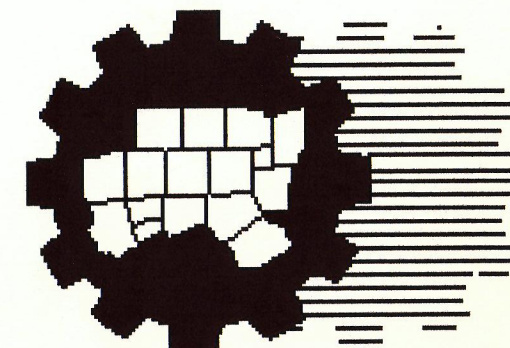


## Addison Area Watersheds

-  Watershed Boundaries
-  303d Segments
-  Streams
-  Freeways & Arterials



This map/data was created by the North Central Texas Council of Governments (NCTCOG) for use "as-is" and as an aid in graphic representation only. The data is not certified by a Registered Professional Land Surveyor for the State of Texas and is not intended to be used as such. NCTCOG, its officials, and its employees do not accept liability for any discrepancies, errors, or variances that may exist.



North Central Texas  
Council of Governments  
Environmental Resources